

**Byers Gill Solar**  
**EN010139**

# 6.4.8.1 Environmental Statement

## Appendix 8.1 Historic Environment Desk Based Assessment (HEDBA)

### Figures 1-74

Planning Act 2008

APFP Regulation 5(2)(q)

Infrastructure Planning (Applications: Prescribed Forms  
and Procedure) Regulations 2009

Volume 6

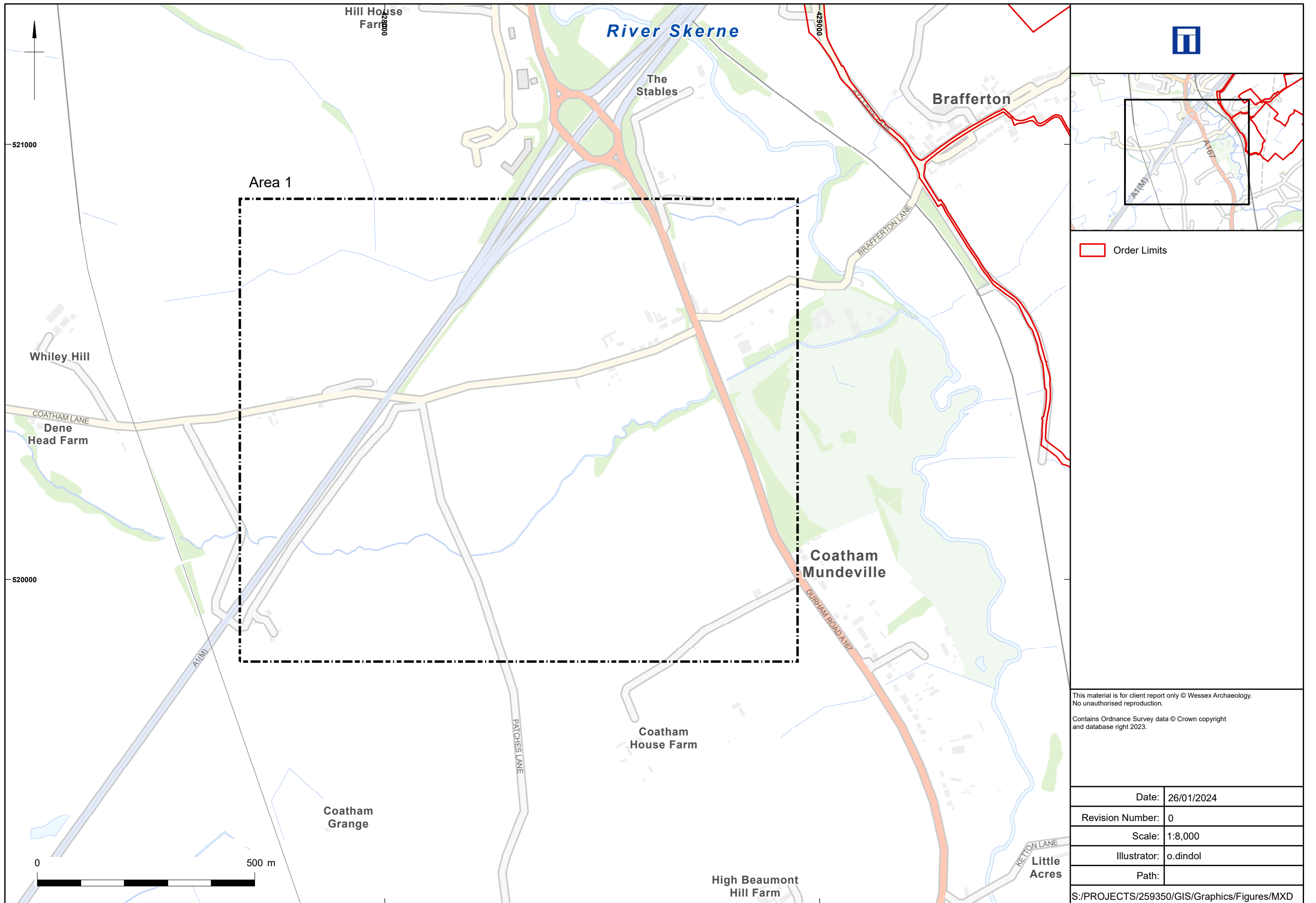
February 2024

Revision C01









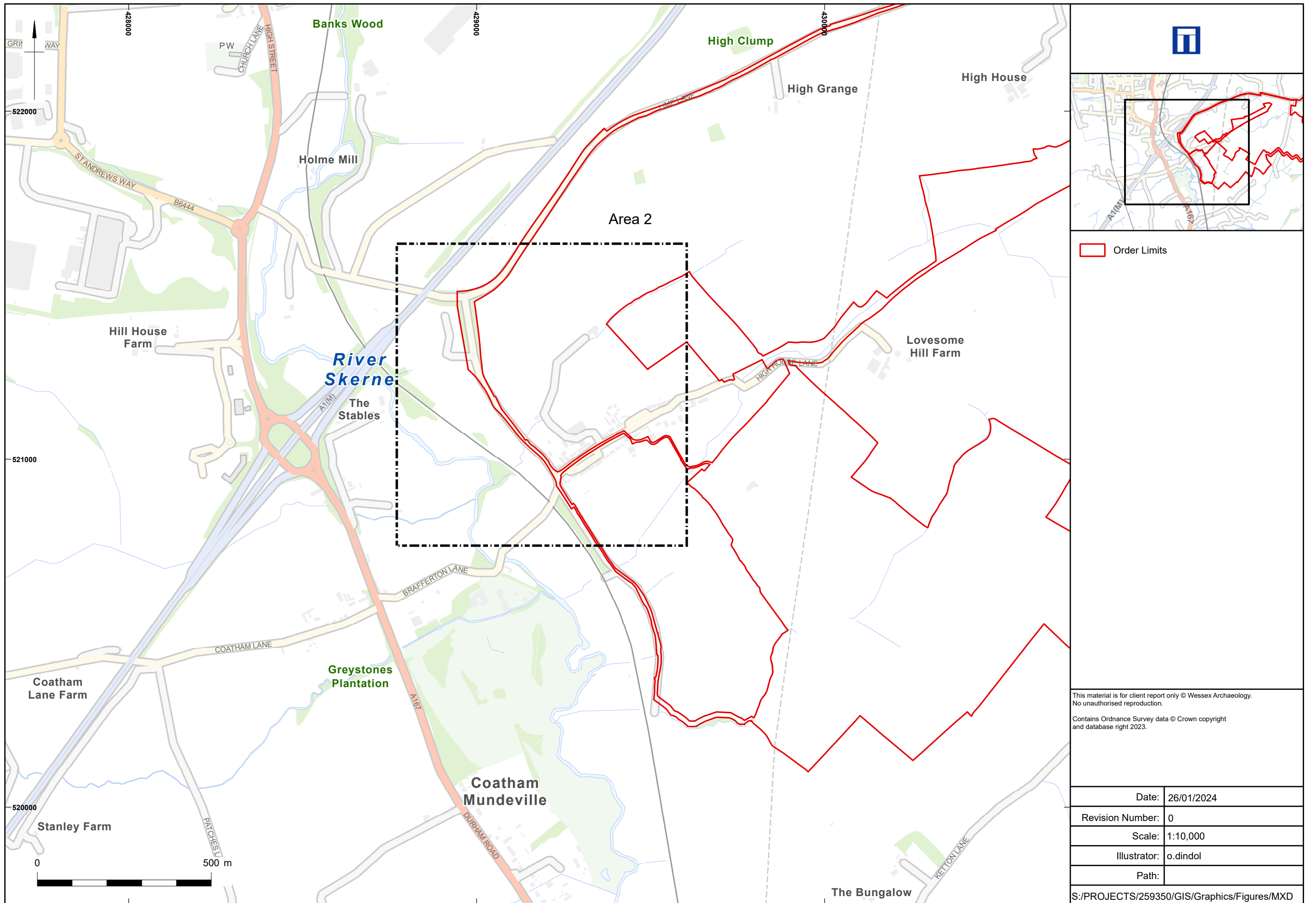
This material is for client report only © Wessex Archaeology.  
 No unauthorised reproduction.  
 Contains Ordnance Survey data © Crown copyright  
 and database right 2023.

Date:	26/01/2024
Revision Number:	0
Scale:	1:8,000
Illustrator:	o.dindol
Path:	

S:/PROJECTS/259350/GIS/Graphics/Figures/MXD

Area 1 - Coatham Lane, north of Coatham Mundeville

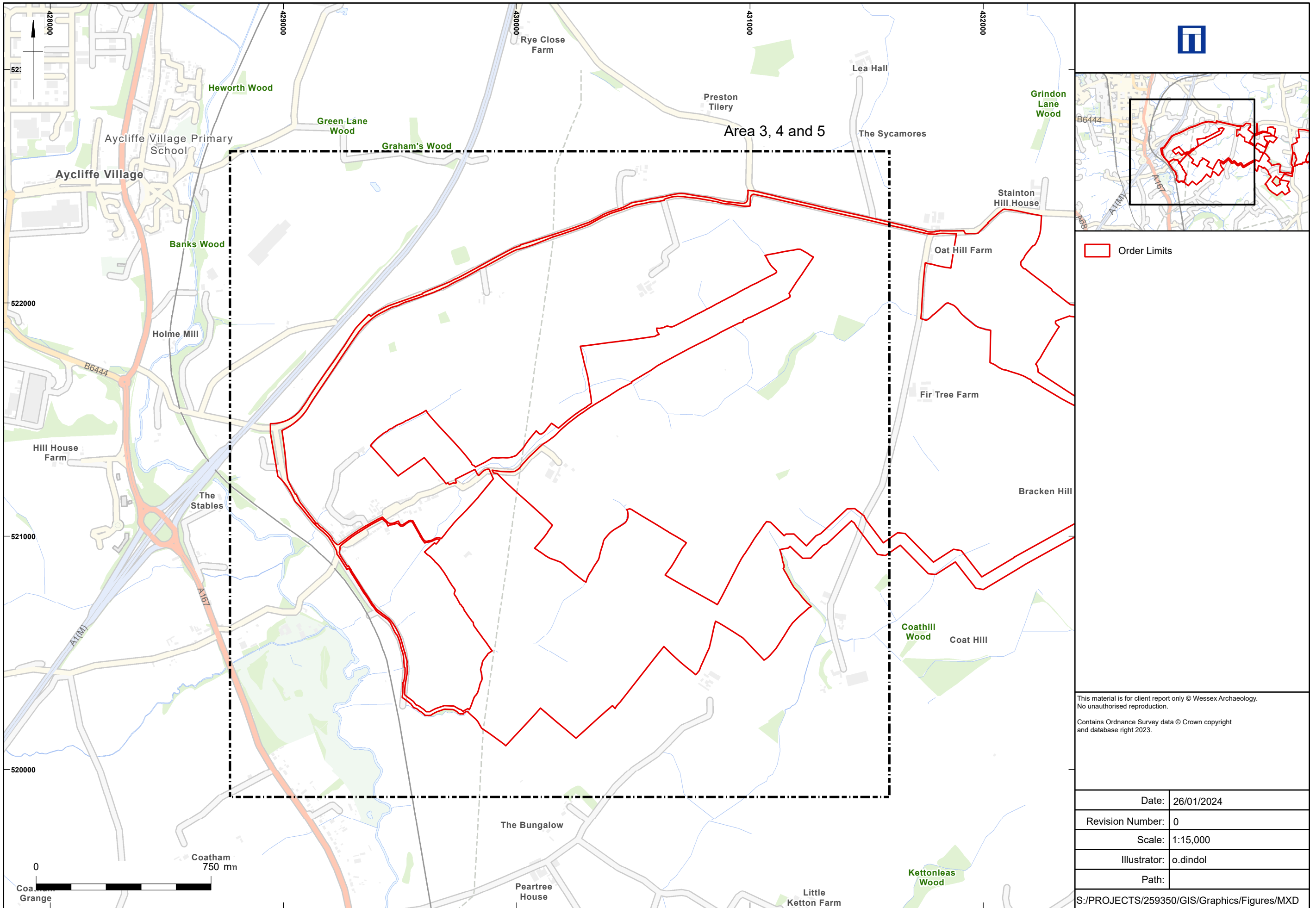
Figure 2



Area 2 - Aycliffe Lane, Brafferton

Figure 3





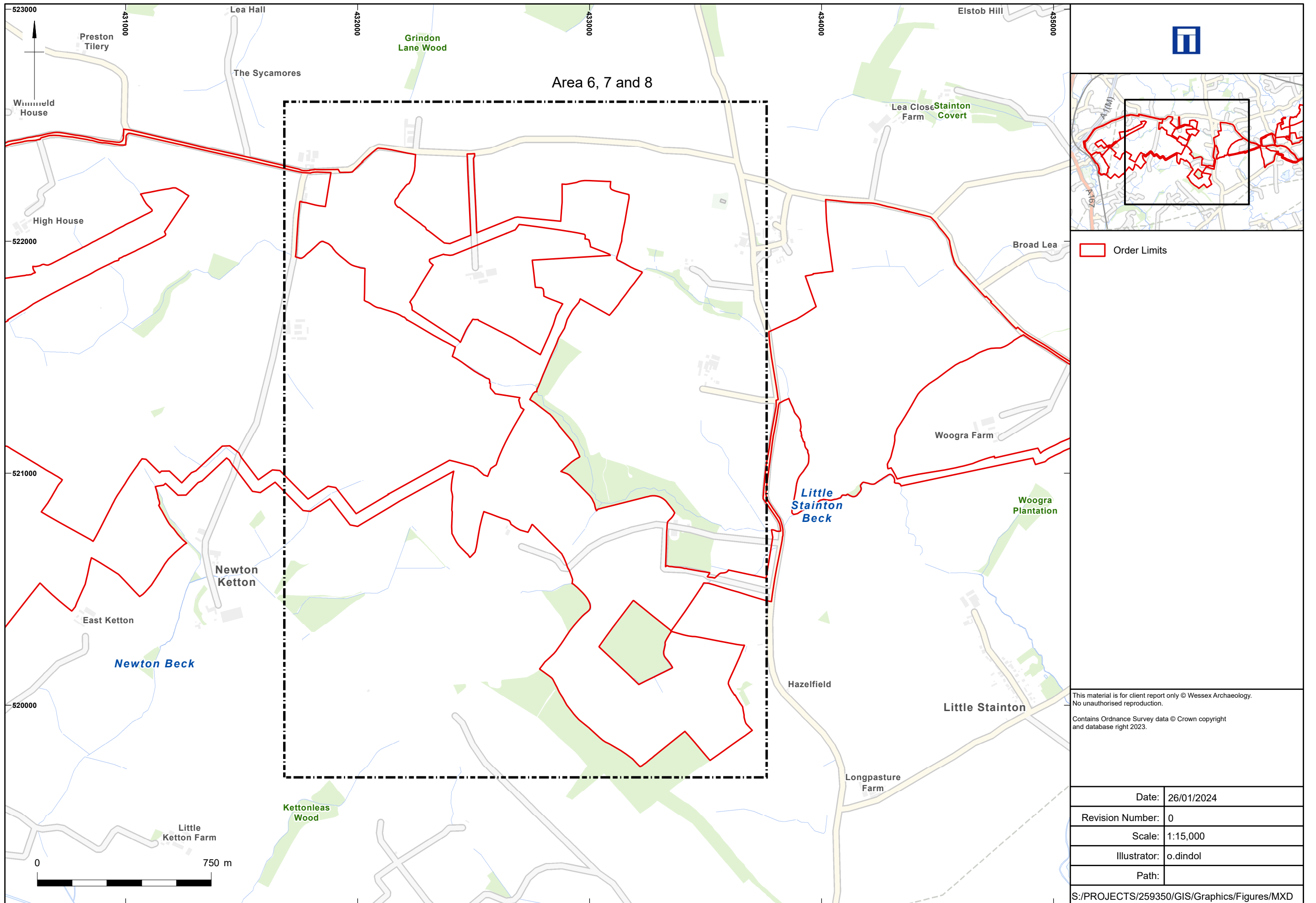
This material is for client report only © Wessex Archaeology.  
No unauthorised reproduction.  
Contains Ordnance Survey data © Crown copyright  
and database right 2023.

Date:	26/01/2024
Revision Number:	0
Scale:	1:15,000
Illustrator:	o.dindol
Path:	

S:/PROJECTS/259350/GIS/Graphics/Figures/MXD

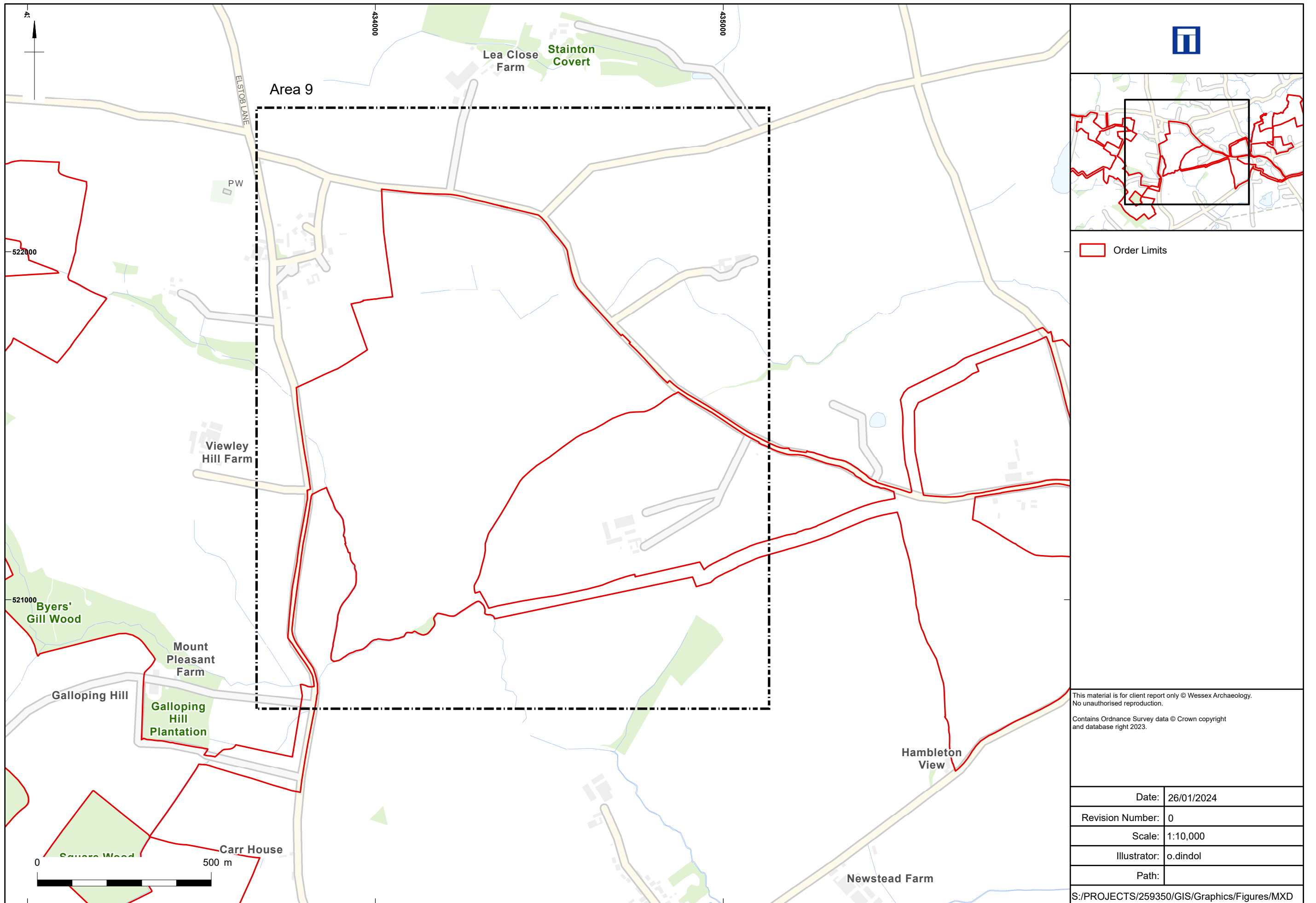
Area 3, 4 and 5 - Lime Lane, High House Lane, fields to the south of Brafferton

Figure 4



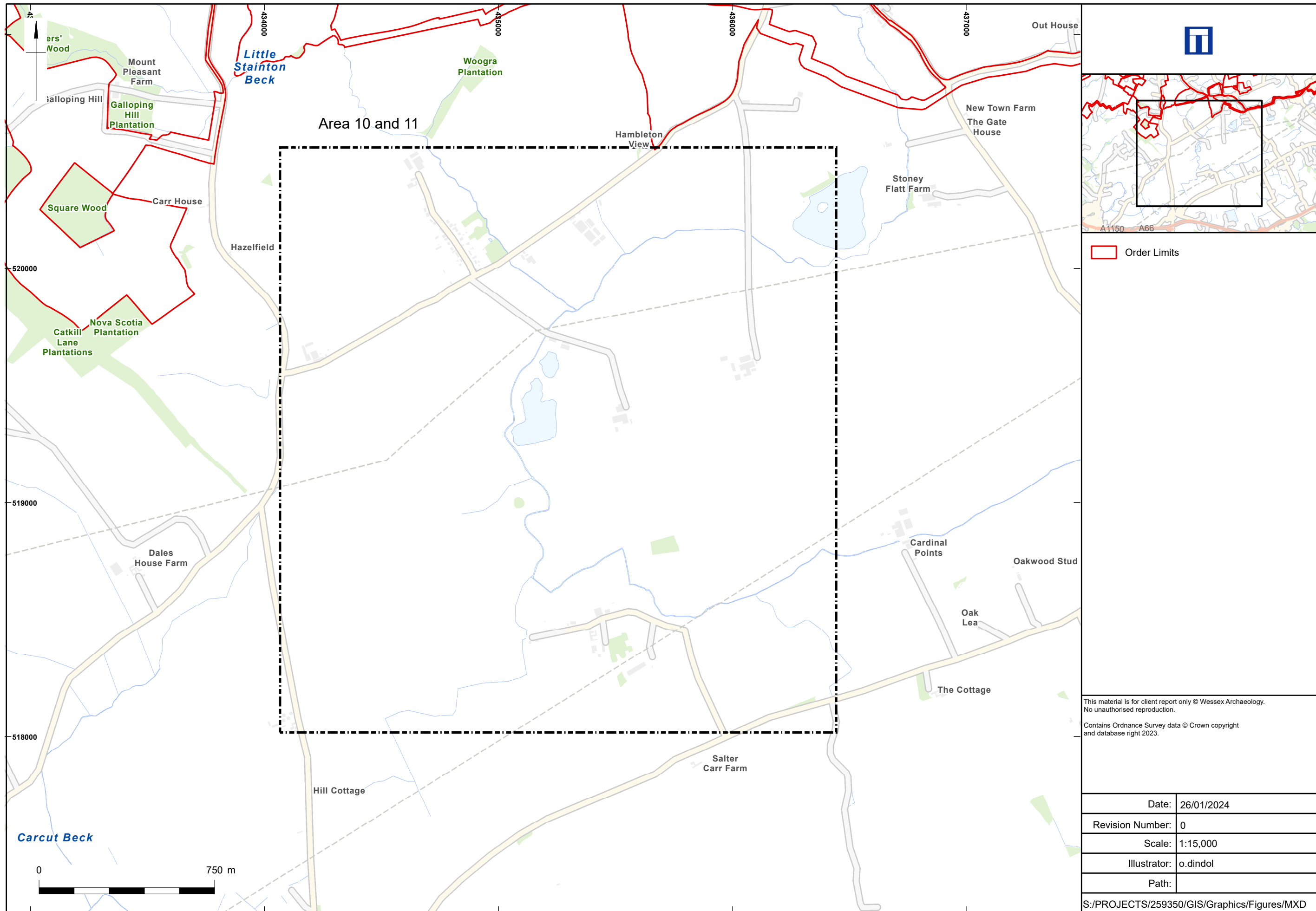
Area 6, 7 and 8 - East of Oat Hill Farm, Salters Lane, East of Whinney Hill and Hauxley Farm, Land at Galloping Hill, Elstob Lane





Area 9 - Field east of Great Stainton

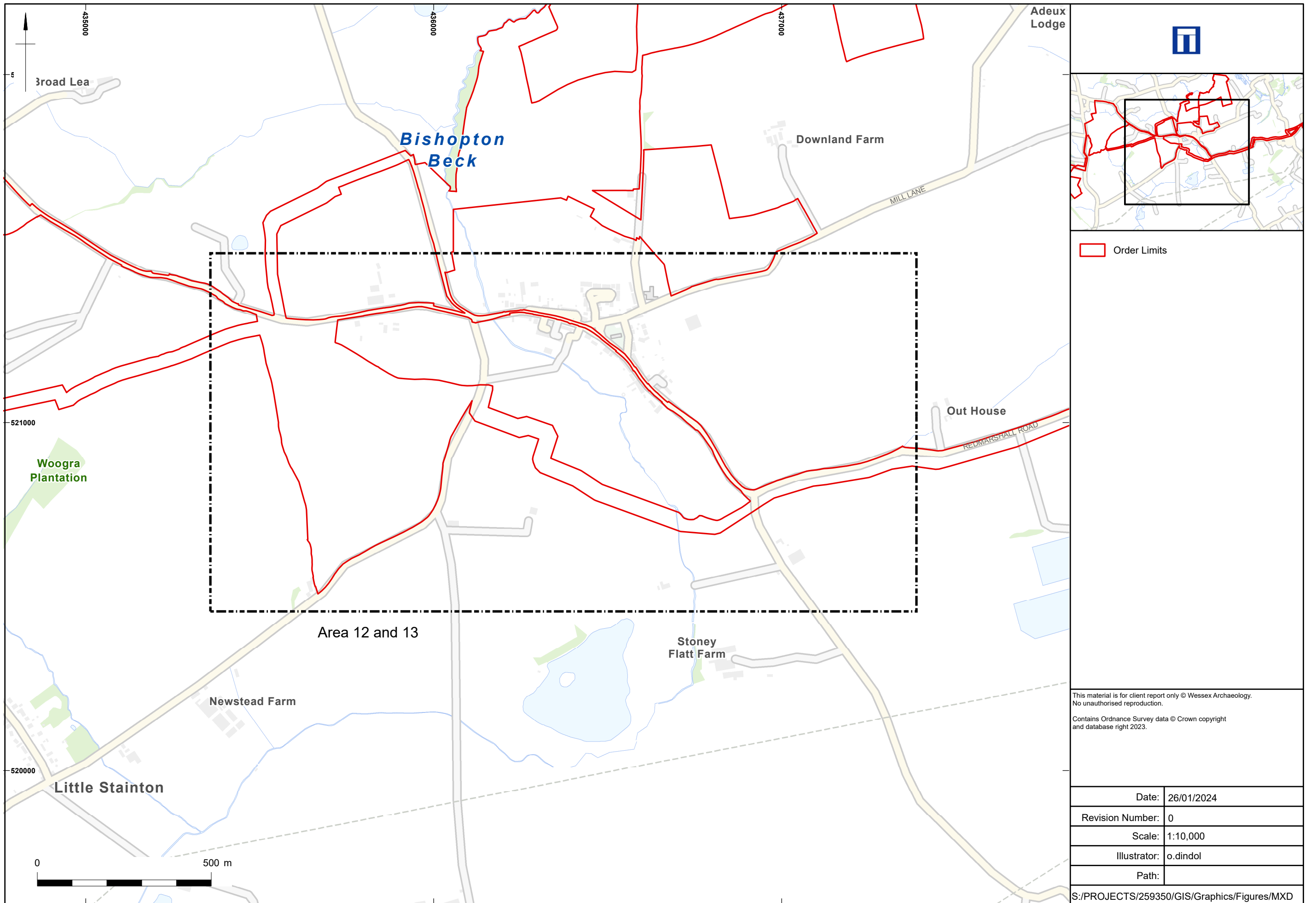
Figure 6



Area 10 and 11 - West Newbiggin and Little Stainton

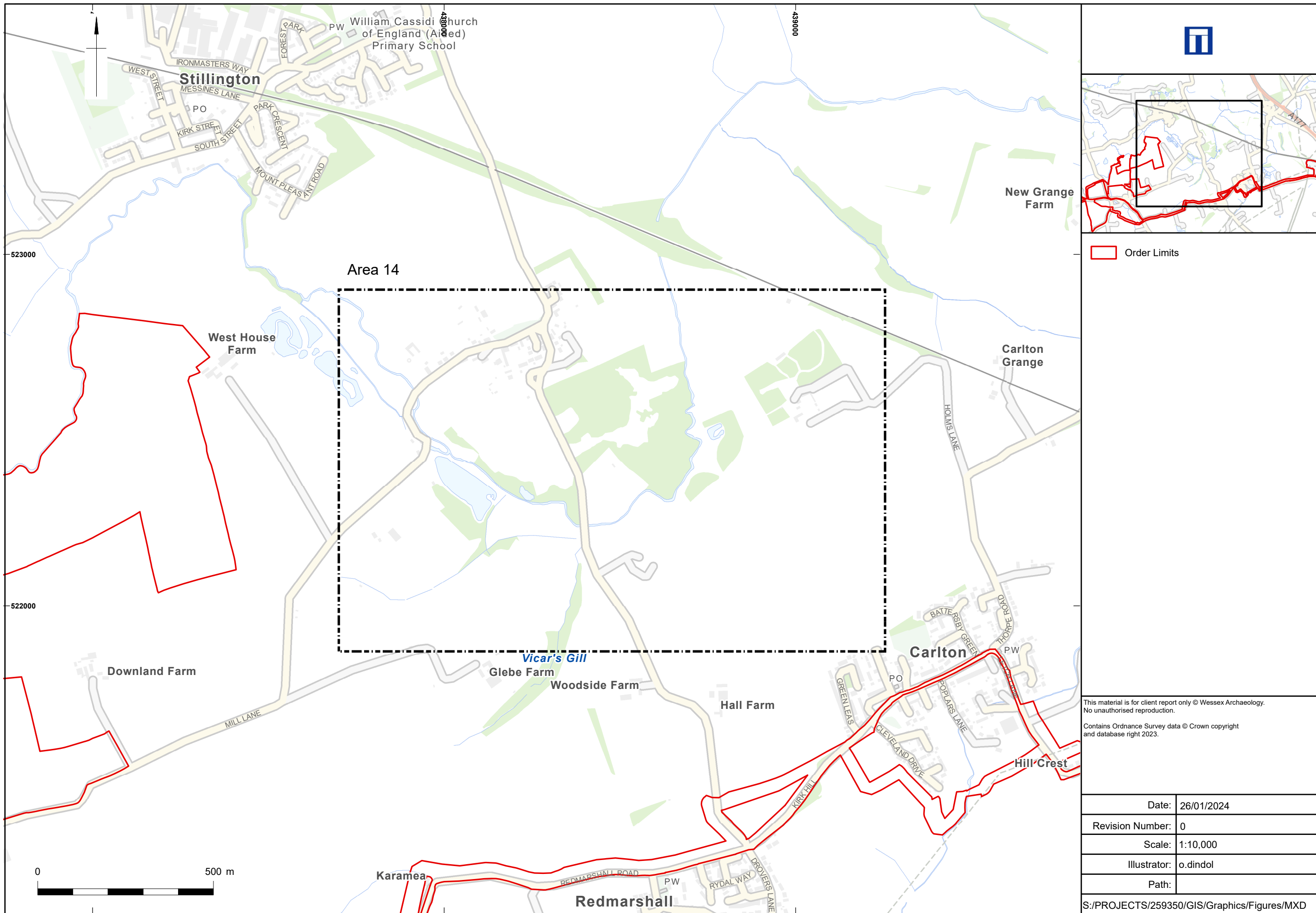
Figure 7





Area 12 and 13 - Fields southwest of Folly Bank, Bishopton and south of the High Street, Bishopton

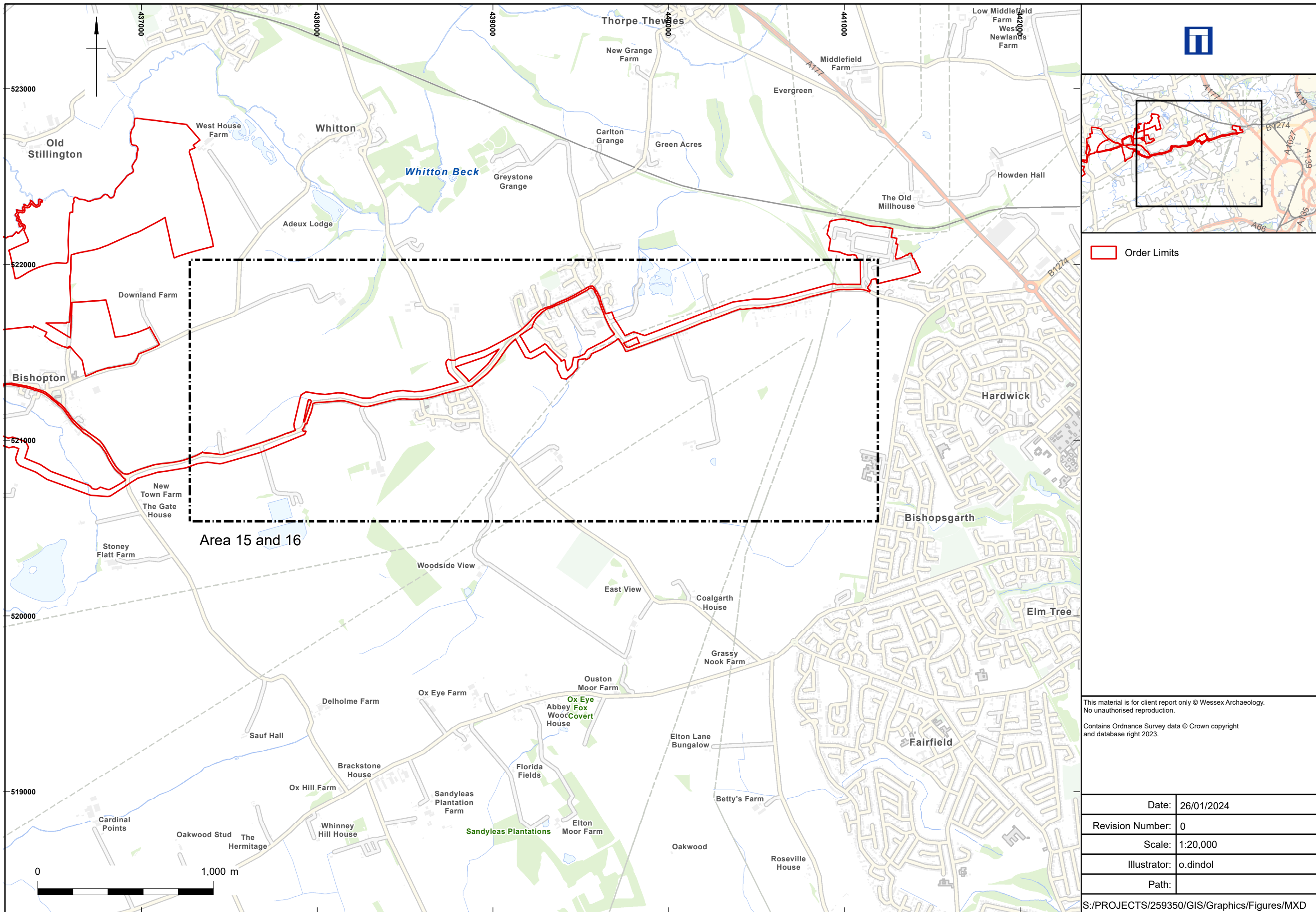
Figure 8




Area 14 - South of Whitton Beck, Whitton Road

Figure 9





 Order Limits

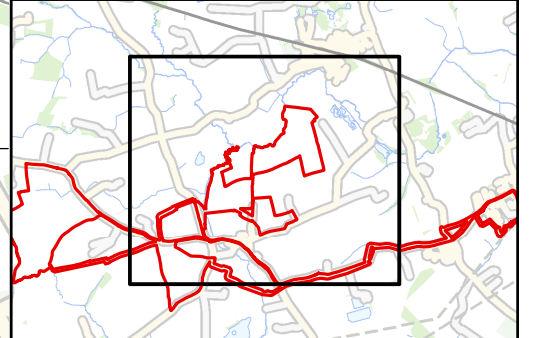
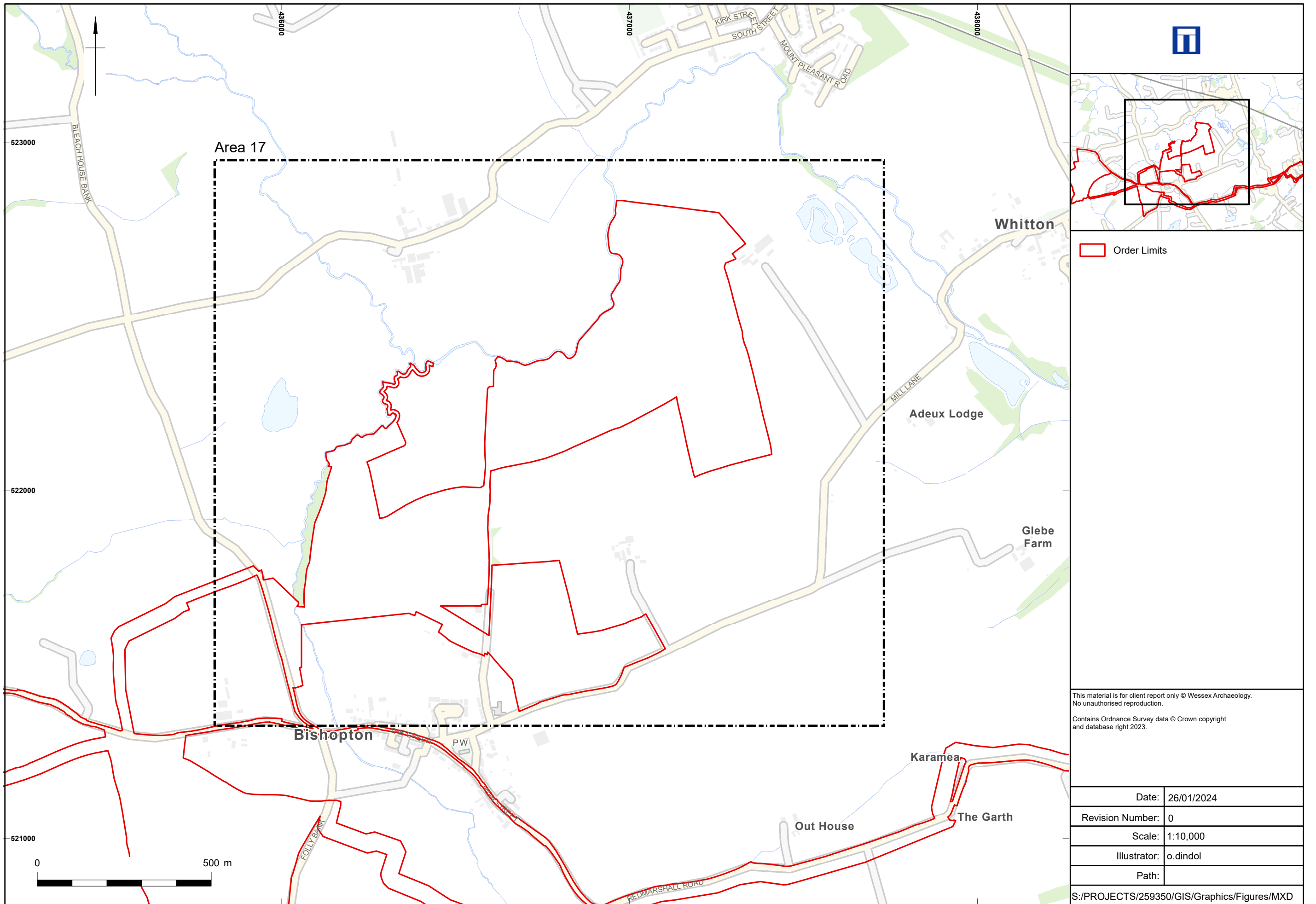
This material is for client report only © Wessex Archaeology.  
No unauthorised reproduction.

Contains Ordnance Survey data © Crown copyright  
and database right 2023.

Date:	26/01/2024
Revision Number:	0
Scale:	1:20,000
Illustrator:	o.dindol
Path:	

S:/PROJECTS/259350/GIS/Graphics/Figures/MXD

Area 15 and 16 - Redmarshall and Letch Lane, Carlton



 Order Limits

This material is for client report only © Wessex Archaeology.  
No unauthorised reproduction.

Contains Ordnance Survey data © Crown copyright  
and database right 2023.

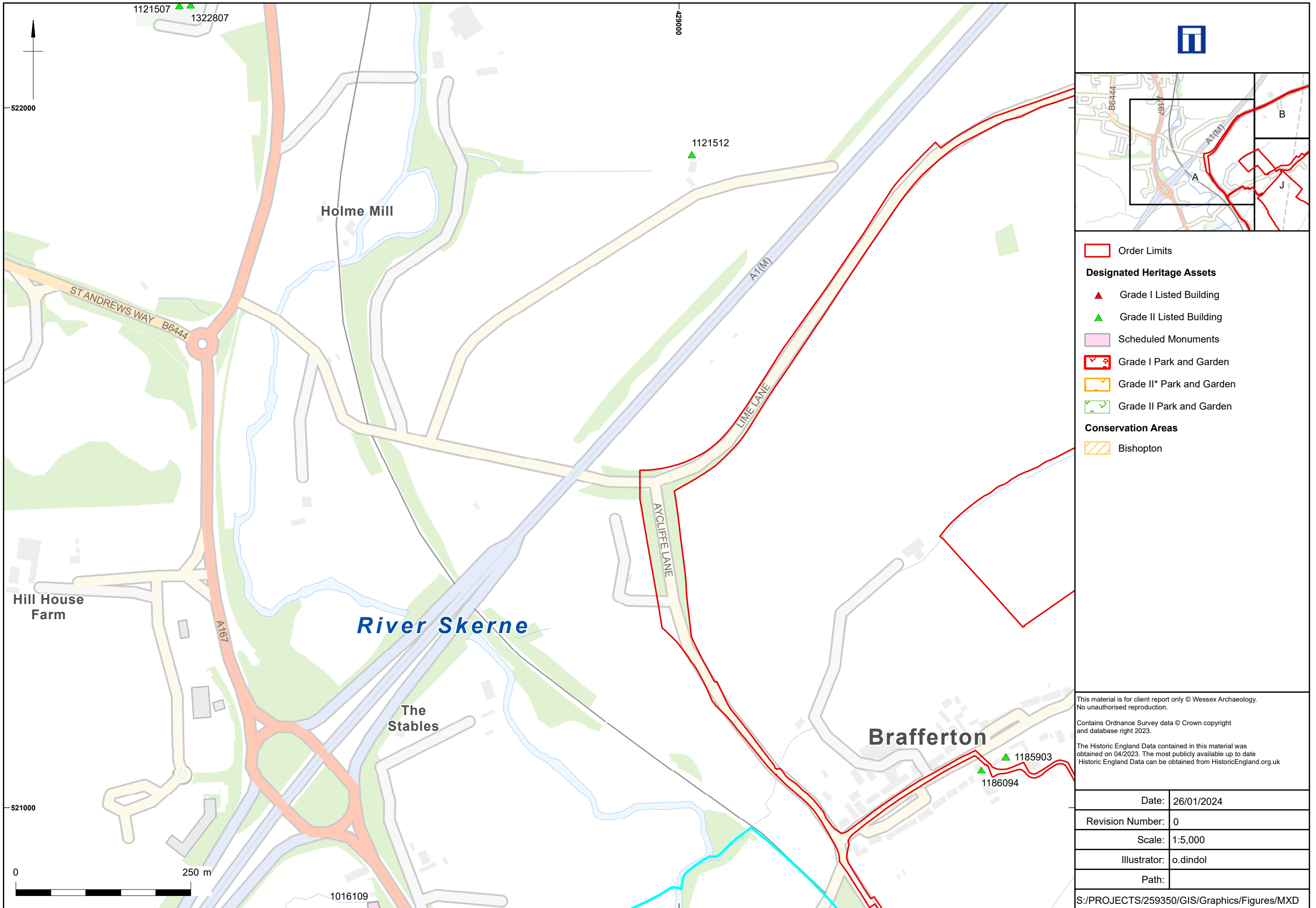
Date:	26/01/2024
Revision Number:	0
Scale:	1:10,000
Illustrator:	o.dindol
Path:	

S:/PROJECTS/259350/GIS/Graphics/Figures/MXD

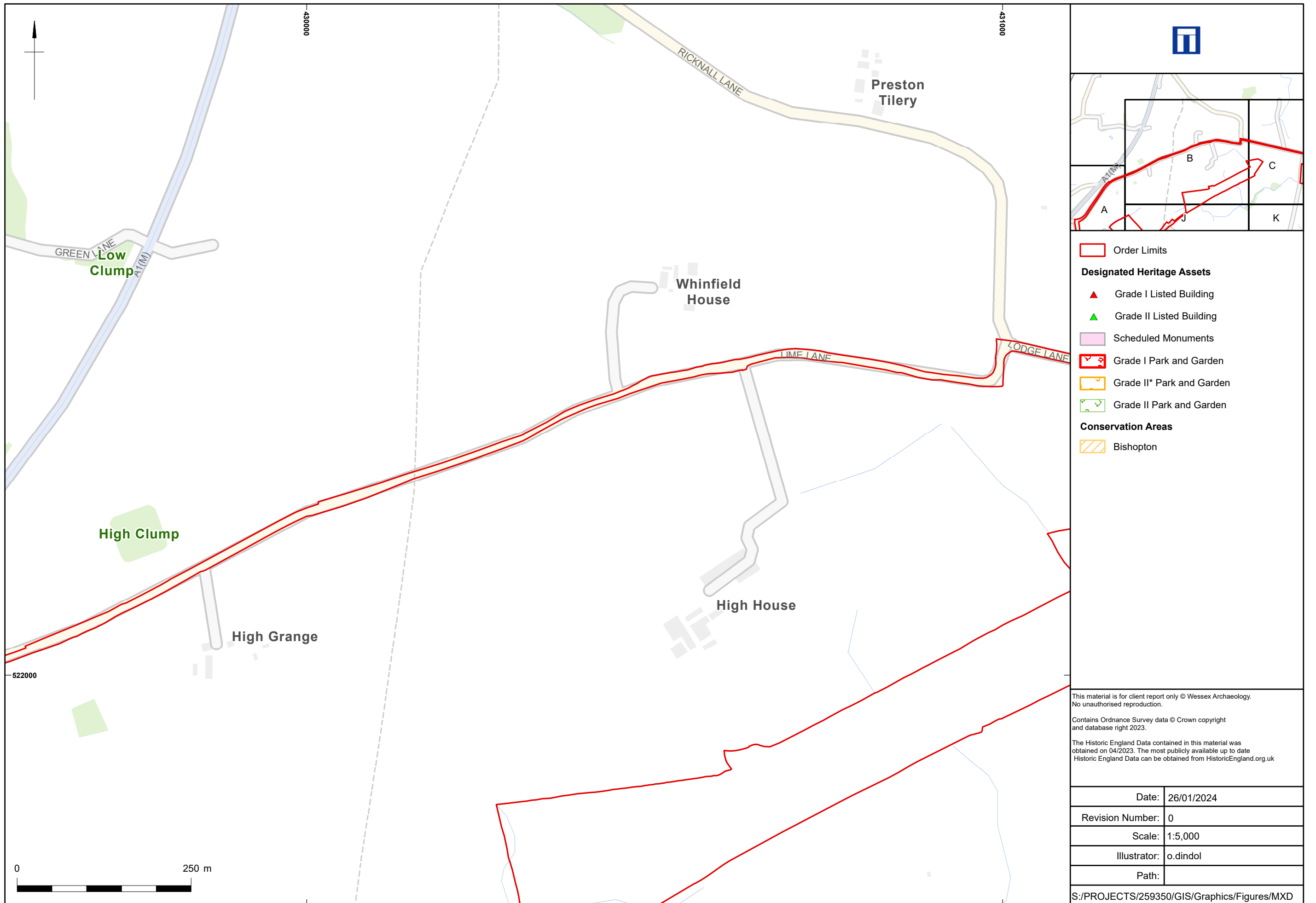
Area 17 - Area northwest of Bishopton off Mill Lane

Figure 11





Site, location, designated heritage assets and geophysical survey results (Sheet A)



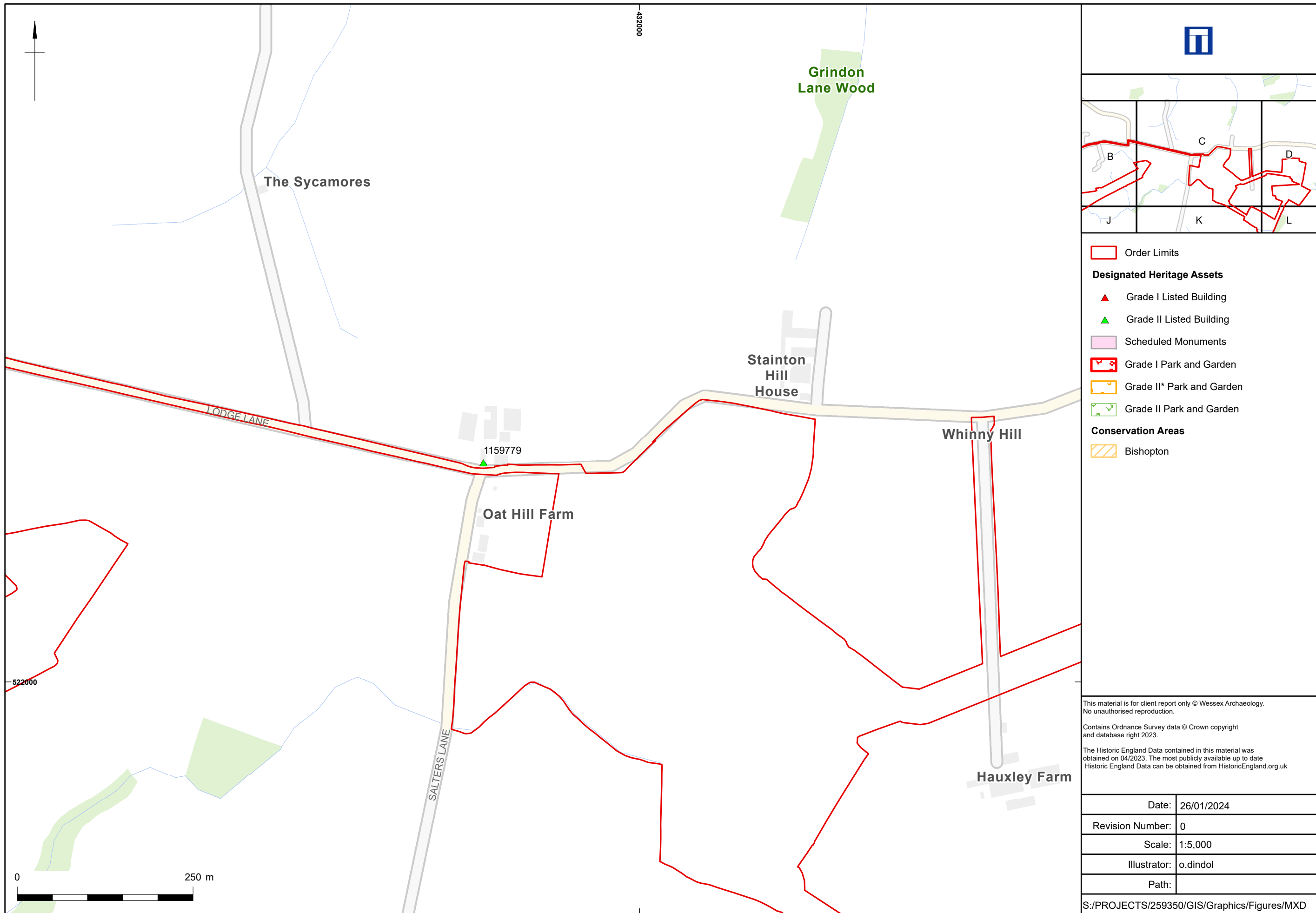
This material is for client report only © Wessex Archaeology.  
 No unauthorised reproduction.

Contains Ordnance Survey data © Crown copyright  
 and database right 2023.

The Historic England Data contained in this material was  
 obtained on 04/2023. The most publicly available up to date  
 Historic England Data can be obtained from HistoricEngland.org.uk

Date:	26/01/2024
Revision Number:	0
Scale:	1:5,000
Illustrator:	o.dindol
Path:	

S:/PROJECTS/259350/GIS/Graphics/Figures/MXD



- Order Limits
- Designated Heritage Assets**
- ▲ Grade I Listed Building
- ▲ Grade II Listed Building
- Scheduled Monuments
- ▲ Grade I Park and Garden
- ▲ Grade II\* Park and Garden
- ▲ Grade II Park and Garden
- Conservation Areas**
- Bishopton

This material is for client report only © Wessex Archaeology. No unauthorised reproduction.

Contains Ordnance Survey data © Crown copyright and database right 2023.

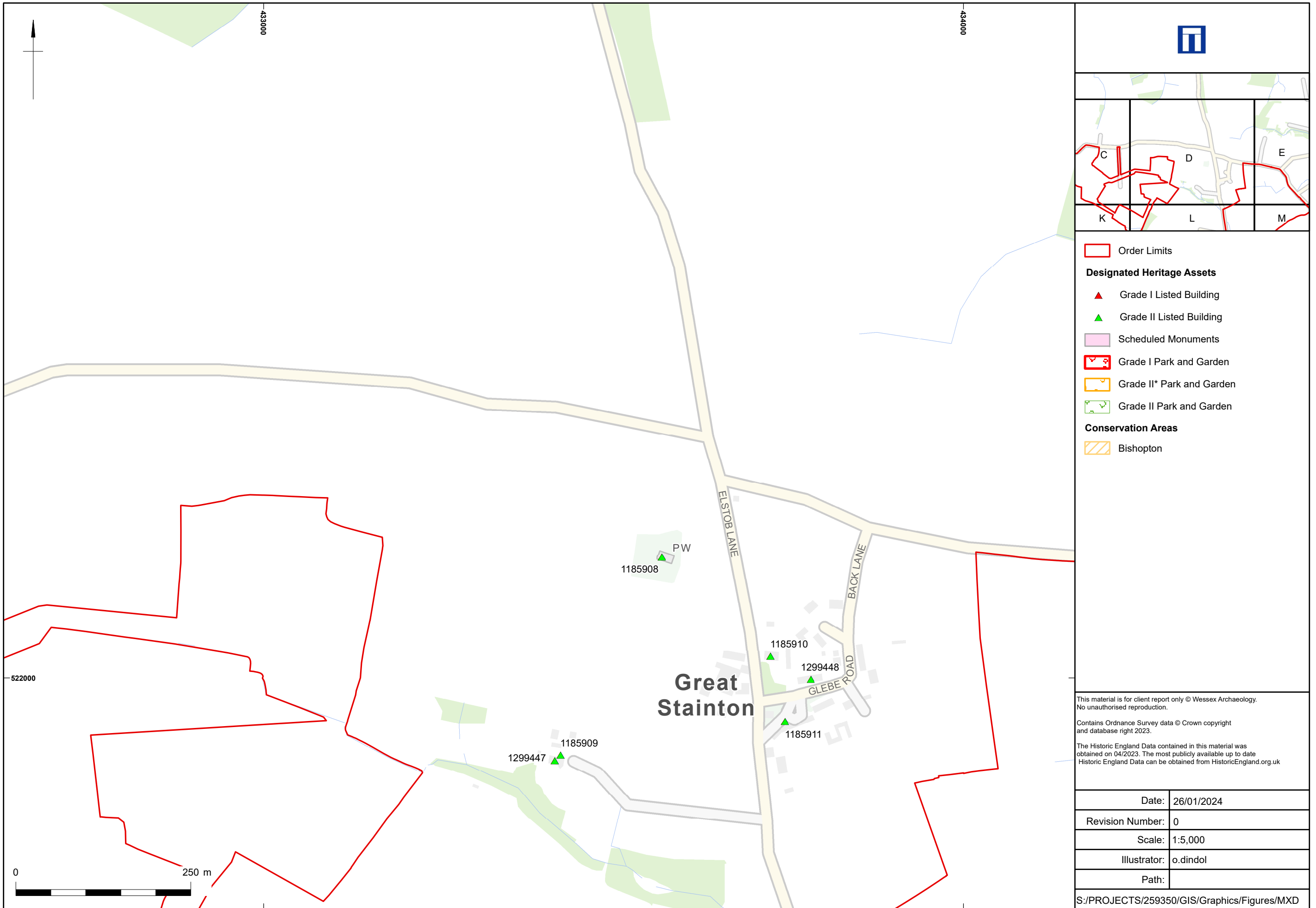
The Historic England Data contained in this material was obtained on 04/2023. The most publicly available up to date Historic England Data can be obtained from [HistoricEngland.org.uk](https://historicengland.org.uk)

Date:	26/01/2024
Revision Number:	0
Scale:	1:5,000
Illustrator:	o.dindol
Path:	

S:/PROJECTS/259350/GIS/Graphics/Figures/MXD

Site, location, designated heritage assets and geophysical survey results (Sheet C)





This material is for client report only © Wessex Archaeology.  
No unauthorised reproduction.

Contains Ordnance Survey data © Crown copyright  
and database right 2023.

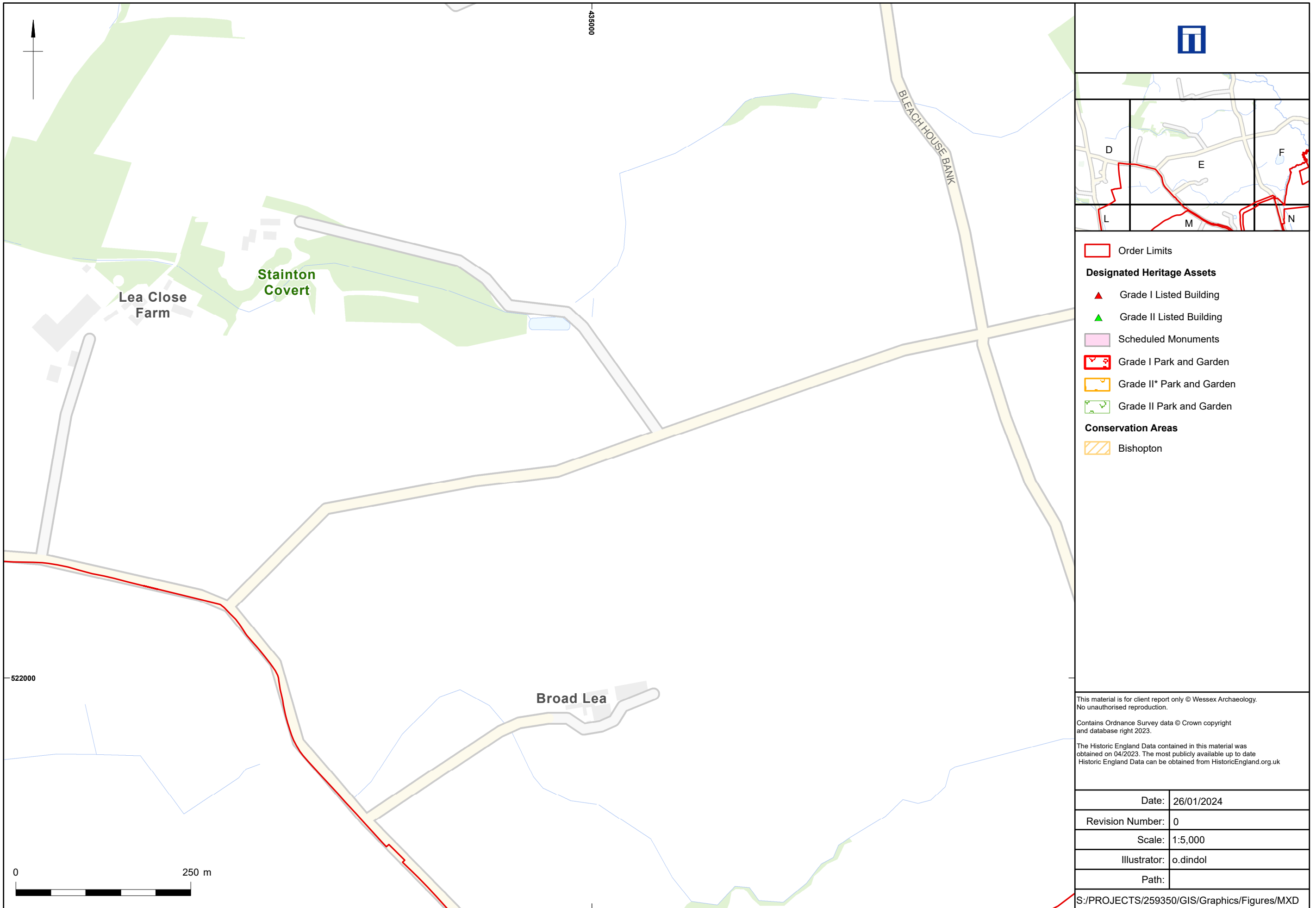
The Historic England Data contained in this material was  
obtained on 04/2023. The most publicly available up to date  
Historic England Data can be obtained from [HistoricEngland.org.uk](https://historicengland.org.uk)

Date:	26/01/2024
Revision Number:	0
Scale:	1:5,000
Illustrator:	o.dindol
Path:	

S:/PROJECTS/259350/GIS/Graphics/Figures/MXD

Site, location, designated heritage assets and geophysical survey results (Sheet D)

Figure 56



- Order Limits
- Designated Heritage Assets**
- ▲ Grade I Listed Building
- ▲ Grade II Listed Building
- Scheduled Monuments
- ▲ Grade I Park and Garden
- ▲ Grade II\* Park and Garden
- ▲ Grade II Park and Garden
- Conservation Areas**
- Bishopton

This material is for client report only © Wessex Archaeology. No unauthorised reproduction.

Contains Ordnance Survey data © Crown copyright and database right 2023.

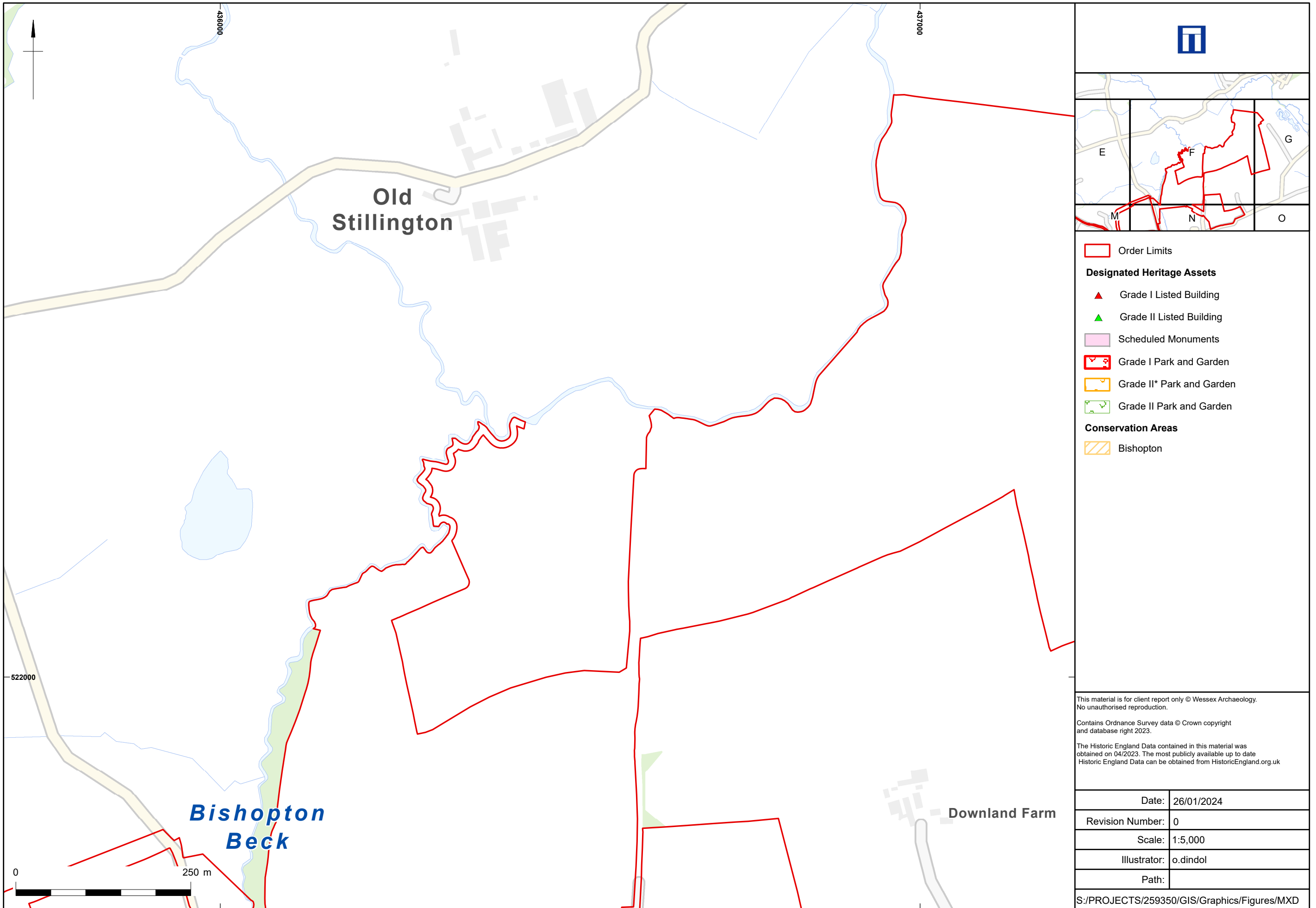
The Historic England Data contained in this material was obtained on 04/2023. The most publicly available up to date Historic England Data can be obtained from [HistoricEngland.org.uk](https://historicengland.org.uk)

Date:	26/01/2024
Revision Number:	0
Scale:	1:5,000
Illustrator:	o.dindol
Path:	

S:/PROJECTS/259350/GIS/Graphics/Figures/MXD

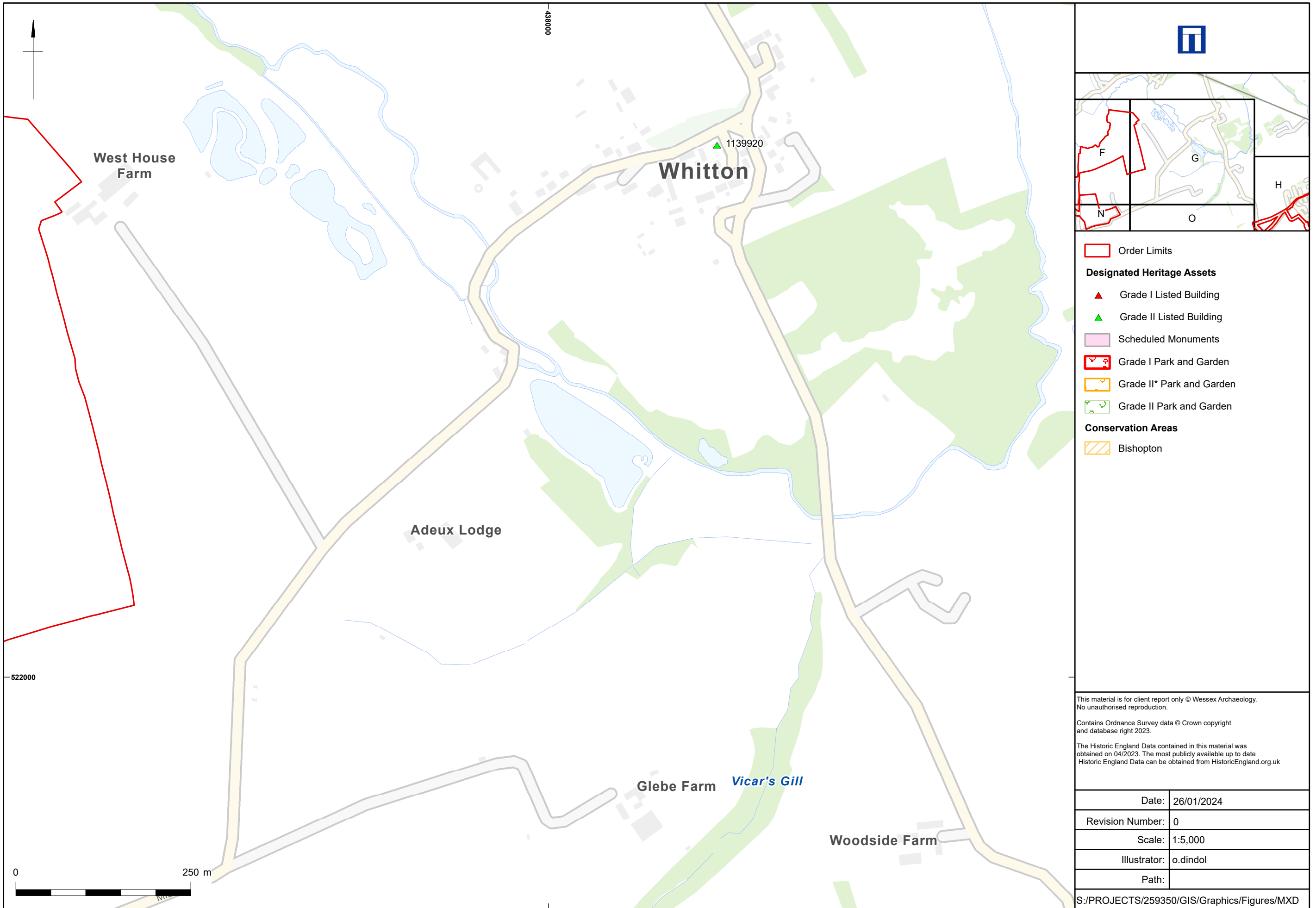
Site, location, designated heritage assets and geophysical survey results (Sheet E)


Figure 57

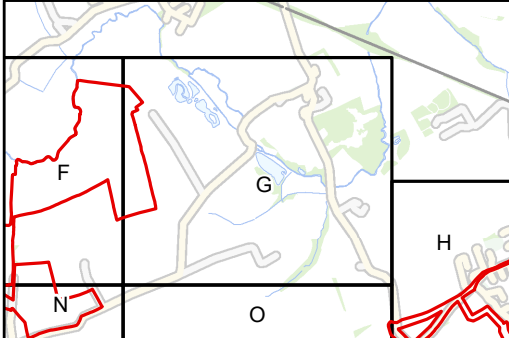


Site, location, designated heritage assets and geophysical survey results (Sheet F)









**Order Limits**

Order Limits

**Designated Heritage Assets**

- ▲ Grade I Listed Building
- ▲ Grade II Listed Building
- Scheduled Monuments
- Grade I Park and Garden
- Grade II\* Park and Garden
- Grade II Park and Garden

**Conservation Areas**

- Bishopton

This material is for client report only © Wessex Archaeology.  
No unauthorised reproduction.

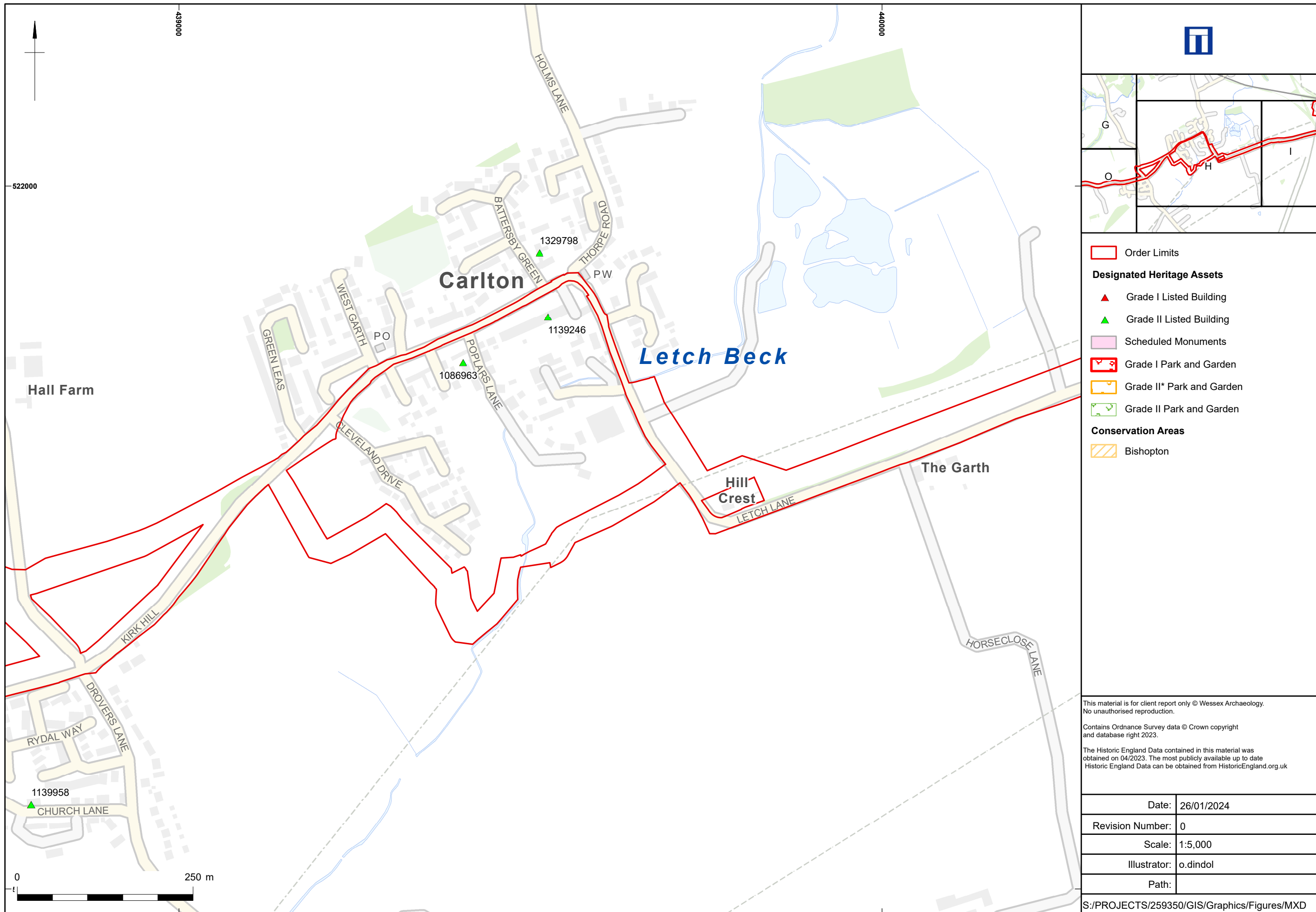
Contains Ordnance Survey data © Crown copyright  
and database right 2023.

The Historic England Data contained in this material was  
obtained on 04/2023. The most publicly available up to date  
Historic England Data can be obtained from [HistoricEngland.org.uk](http://HistoricEngland.org.uk)

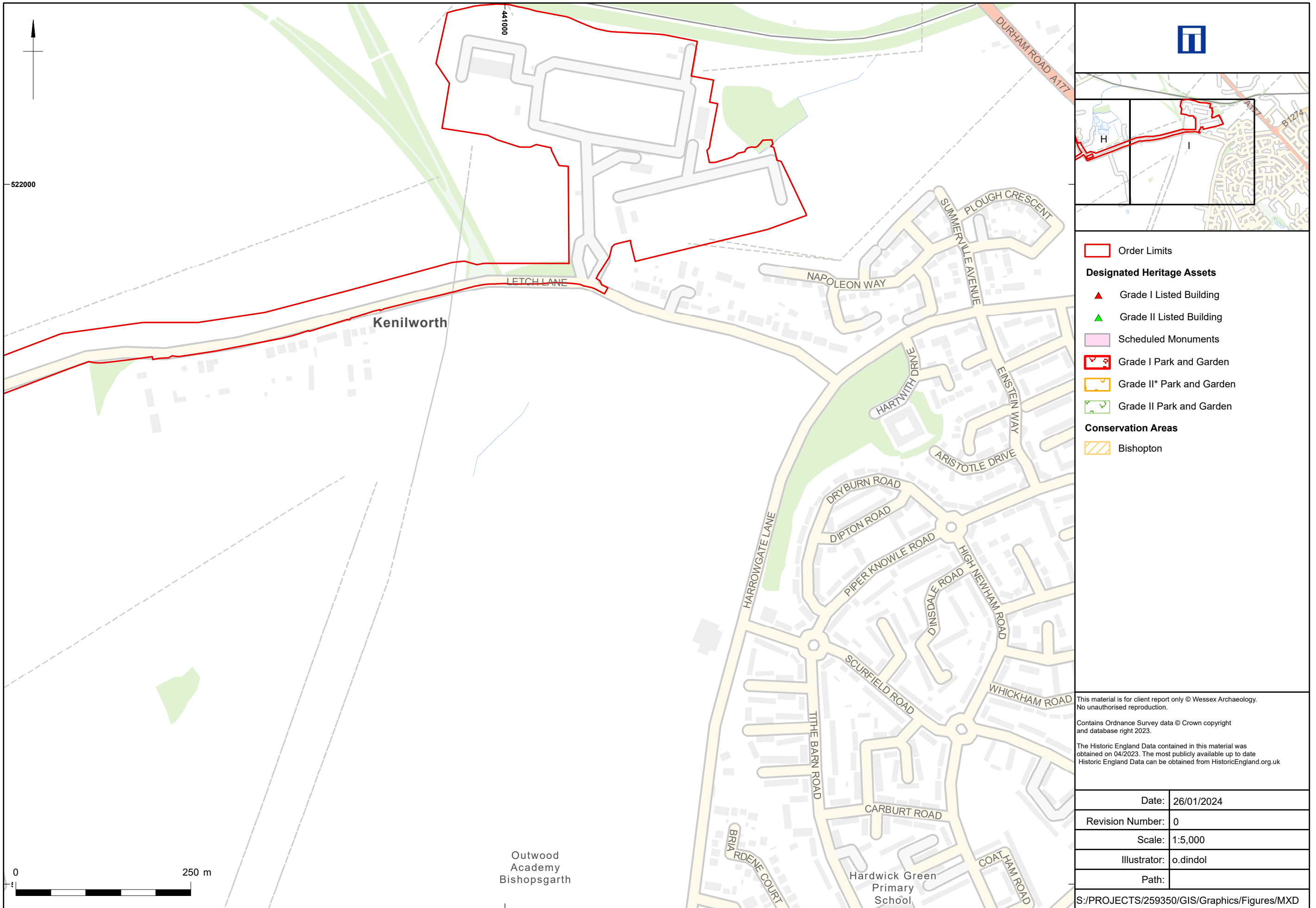
Date:	26/01/2024
Revision Number:	0
Scale:	1:5,000
Illustrator:	o.dindol
Path:	

S:/PROJECTS/259350/GIS/Graphics/Figures/MXD

Site, location, designated heritage assets and geophysical survey results (Sheet G)



Site, location, designated heritage assets and geophysical survey results (Sheet H)



This material is for client report only © Wessex Archaeology. No unauthorised reproduction.

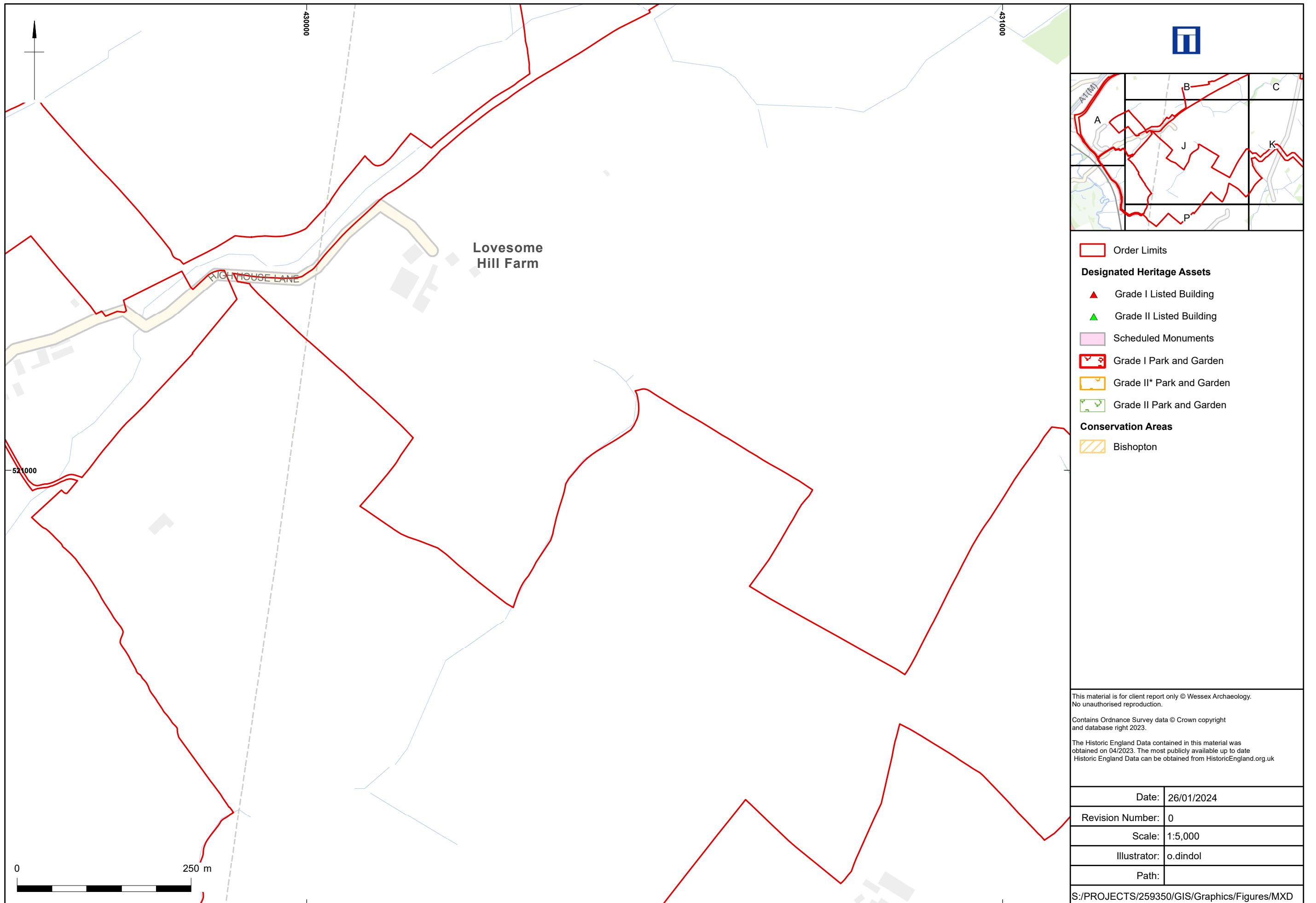
Contains Ordnance Survey data © Crown copyright and database right 2023.

The Historic England Data contained in this material was obtained on 04/2023. The most publicly available up to date Historic England Data can be obtained from [HistoricEngland.org.uk](https://historicengland.org.uk)

Date:	26/01/2024
Revision Number:	0
Scale:	1:5,000
Illustrator:	o.dindol
Path:	

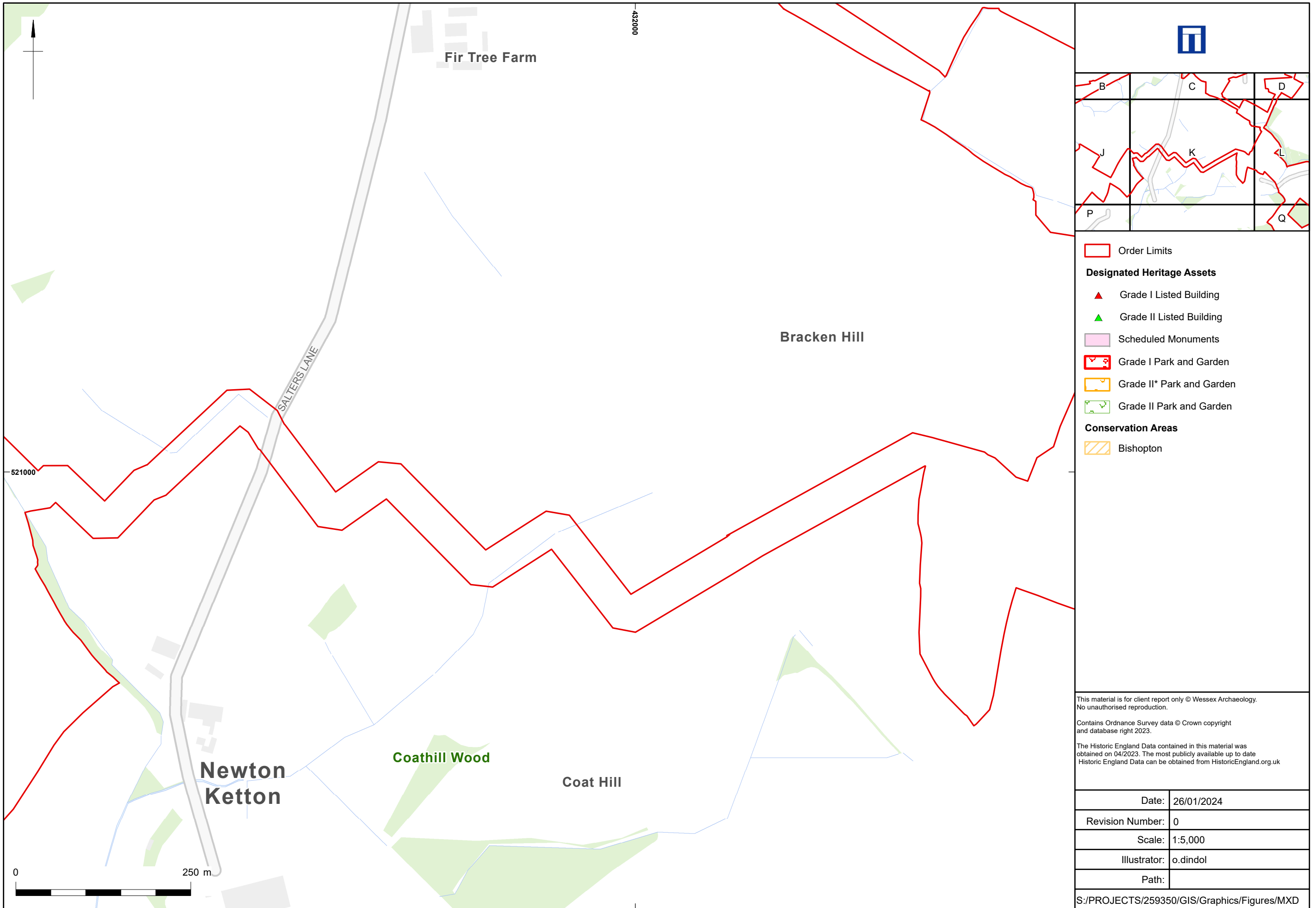
S:/PROJECTS/259350/GIS/Graphics/Figures/MXD





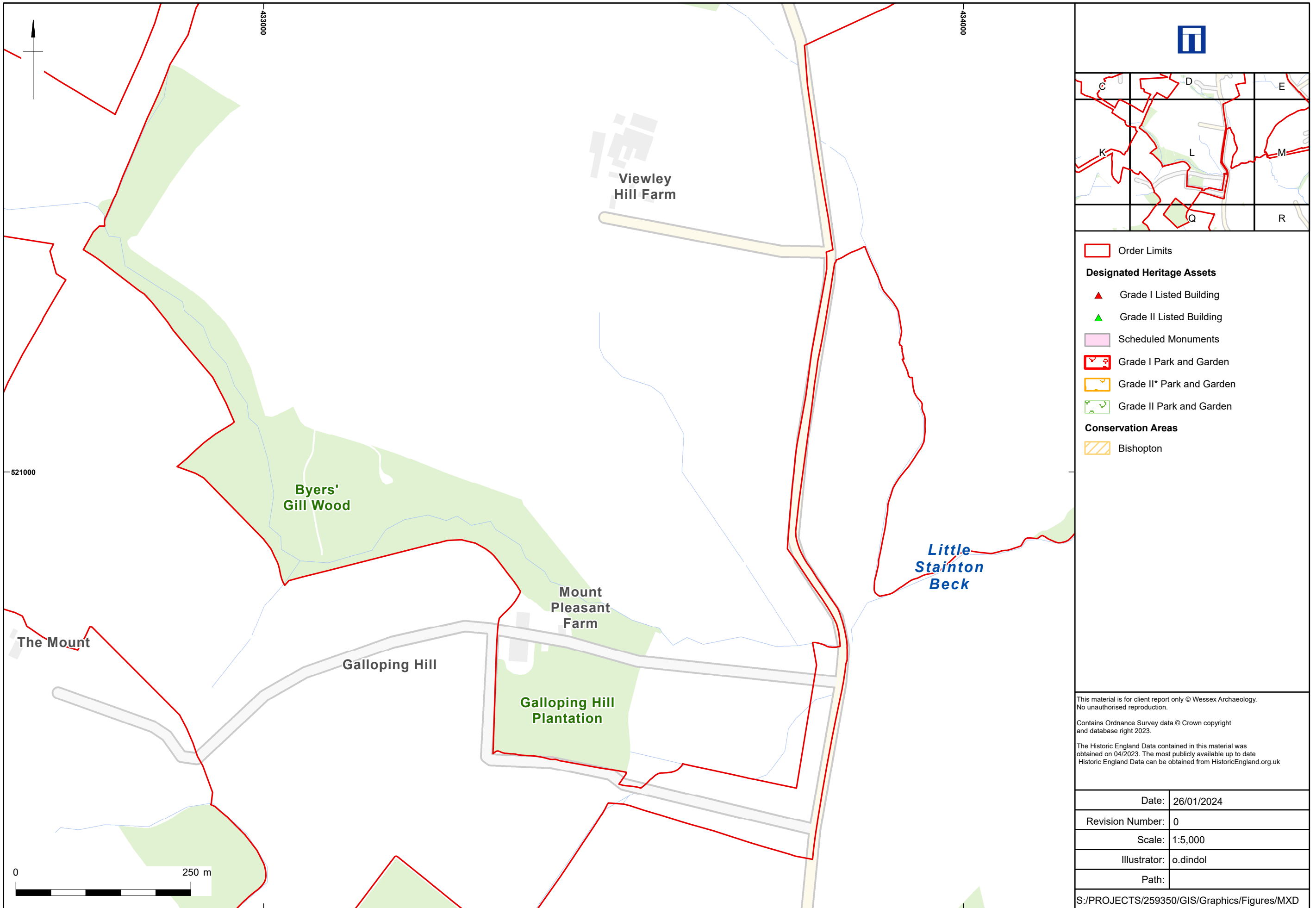
Site, location, designated heritage assets and geophysical survey results (Sheet J)

Figure 42



Site, location, designated heritage assets and geophysical survey results (Sheet K)

Figure 43



This material is for client report only © Wessex Archaeology.  
 No unauthorised reproduction.

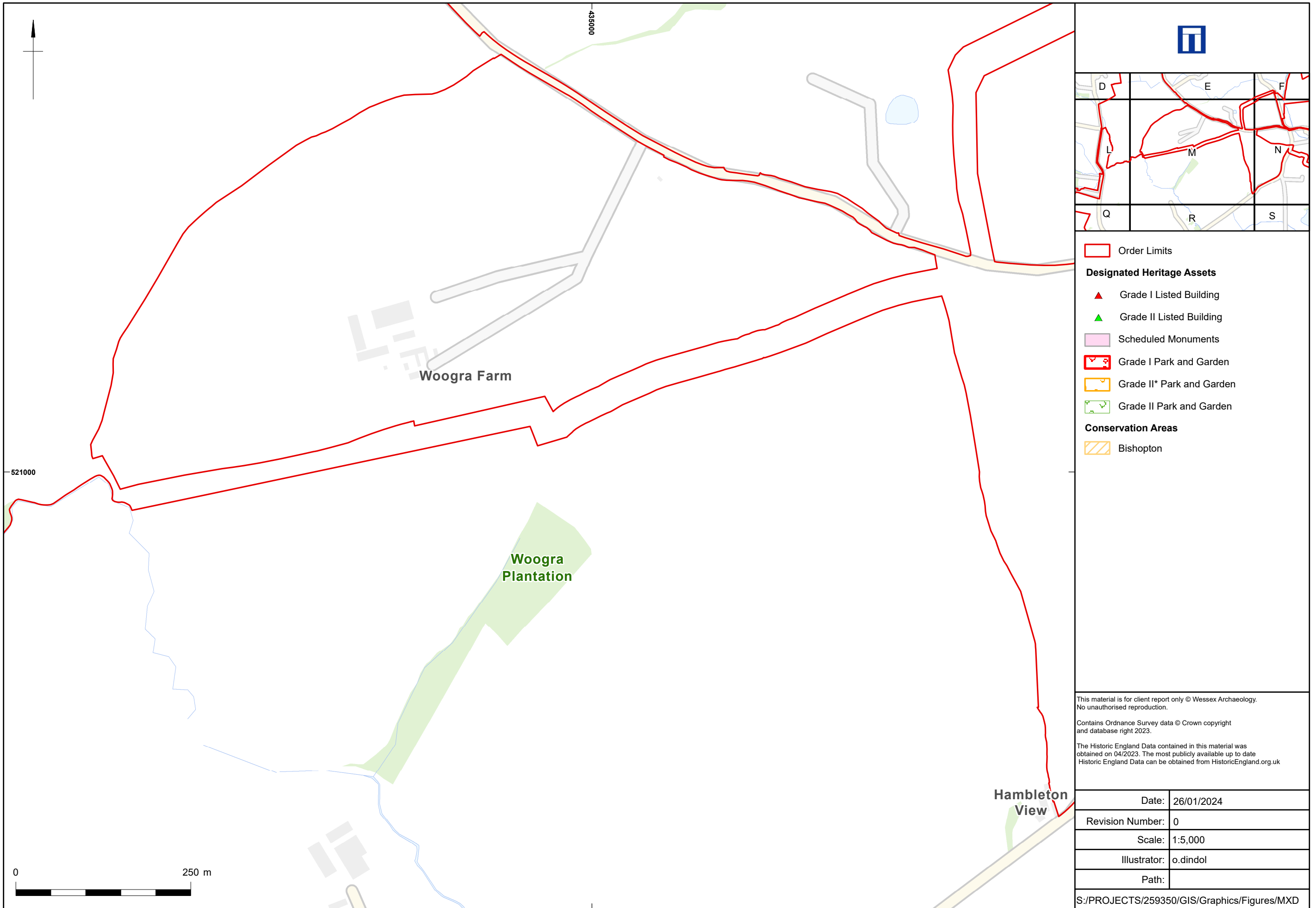
Contains Ordnance Survey data © Crown copyright  
 and database right 2023.

The Historic England Data contained in this material was  
 obtained on 04/2023. The most publicly available up to date  
 Historic England Data can be obtained from [HistoricEngland.org.uk](http://HistoricEngland.org.uk)

Date:	26/01/2024
Revision Number:	0
Scale:	1:5,000
Illustrator:	o.dindol
Path:	

S:/PROJECTS/259350/GIS/Graphics/Figures/MXD





This material is for client report only © Wessex Archaeology.  
No unauthorised reproduction.

Contains Ordnance Survey data © Crown copyright  
and database right 2023.

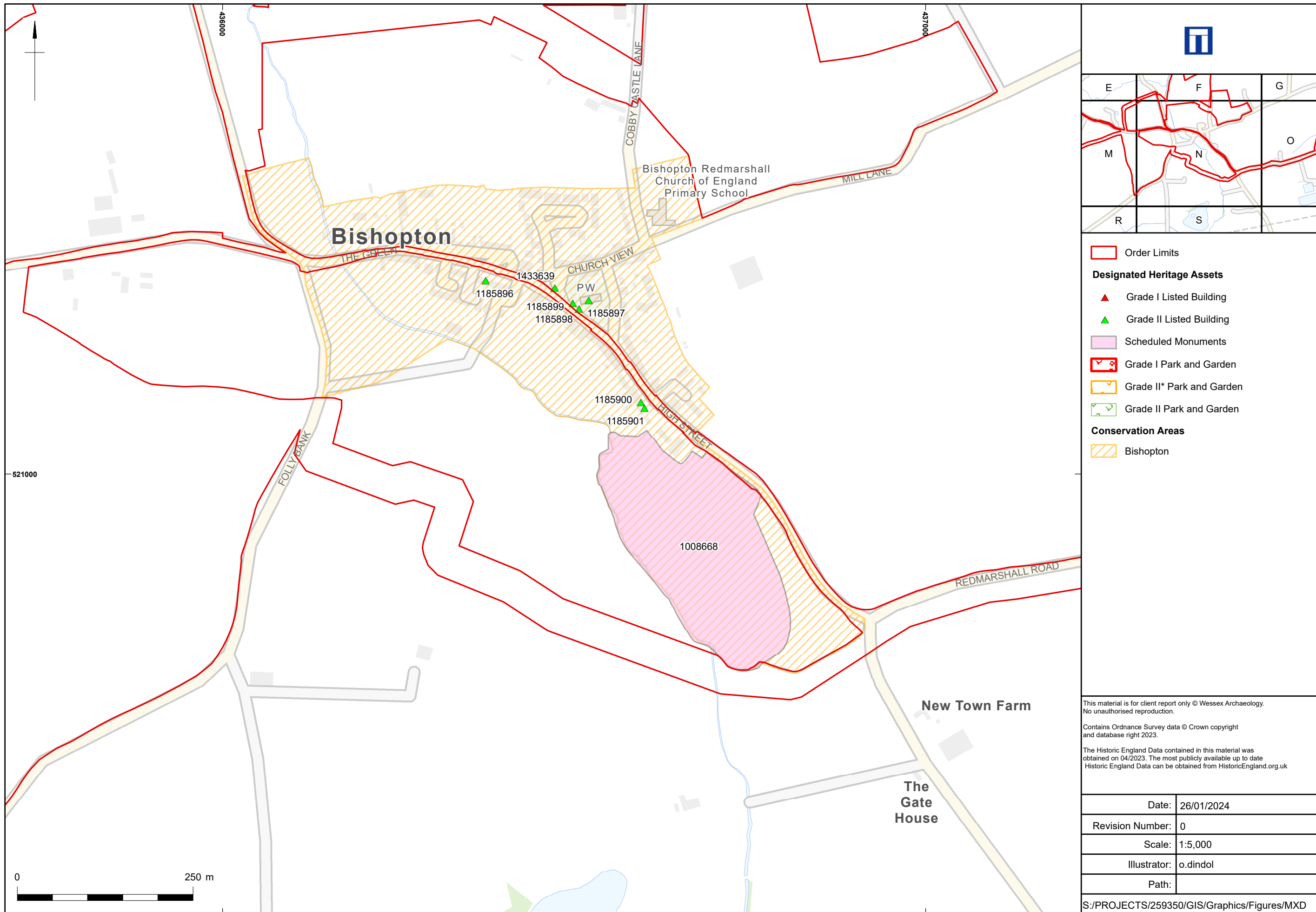
The Historic England Data contained in this material was  
obtained on 04/2023. The most publicly available up to date  
Historic England Data can be obtained from [HistoricEngland.org.uk](http://HistoricEngland.org.uk)

Date:	26/01/2024
Revision Number:	0
Scale:	1:5,000
Illustrator:	o.dindol
Path:	

S:/PROJECTS/259350/GIS/Graphics/Figures/MXD

Site, location, designated heritage assets and geophysical survey results (Sheet M)

Figure 45



- Order Limits
- Designated Heritage Assets**
- ▲ Grade I Listed Building
- ▲ Grade II Listed Building
- Scheduled Monuments
- Grade I Park and Garden
- Grade II\* Park and Garden
- Grade II Park and Garden
- Conservation Areas**
- Bishopston

This material is for client report only © Wessex Archaeology.  
No unauthorised reproduction.

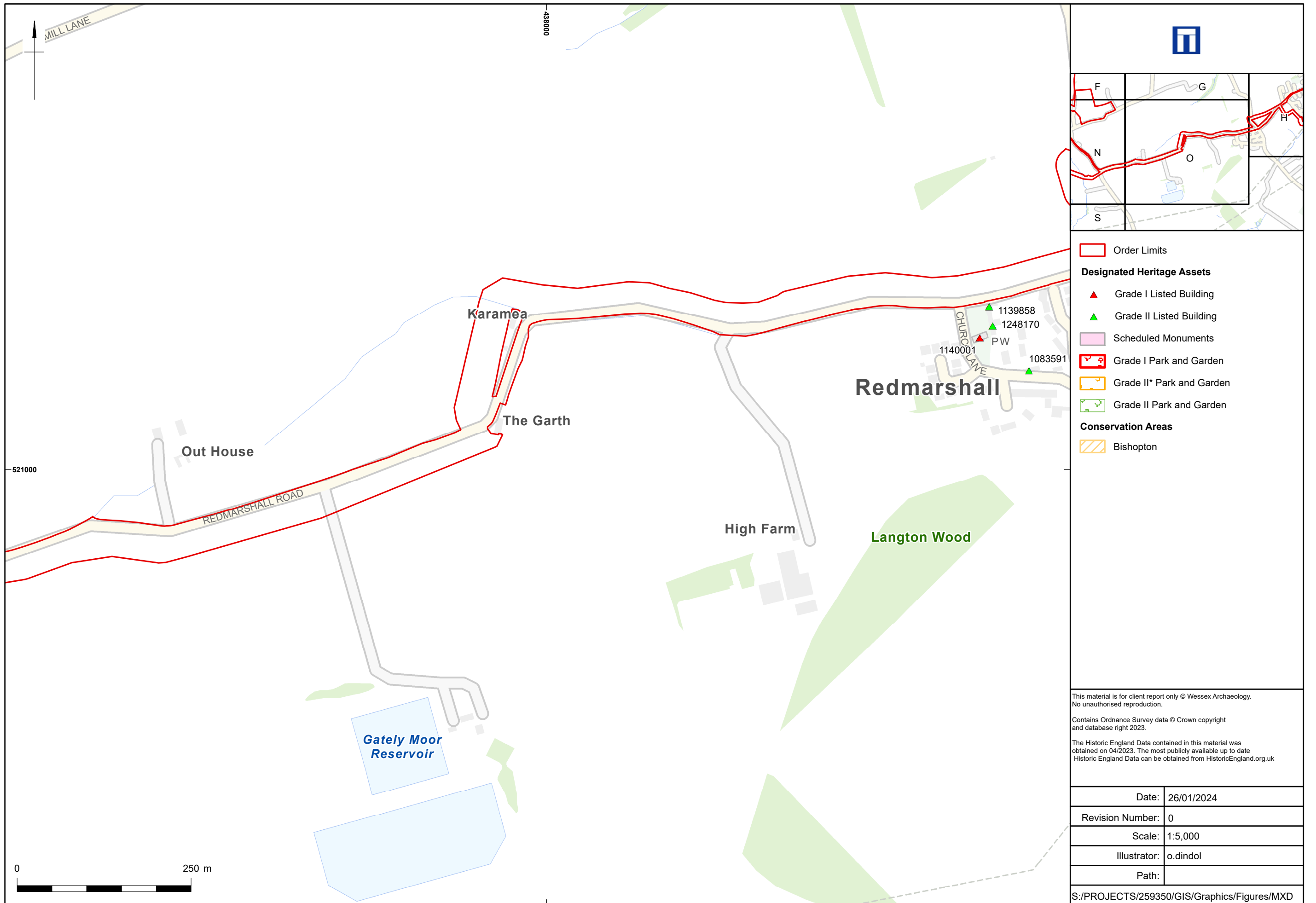
Contains Ordnance Survey data © Crown copyright  
and database right 2023.

The Historic England Data contained in this material was  
obtained on 04/2023. The most publicly available up to date  
Historic England Data can be obtained from [HistoricEngland.org.uk](http://HistoricEngland.org.uk)

Date:	26/01/2024
Revision Number:	0
Scale:	1:5,000
Illustrator:	o.dindol
Path:	

S:/PROJECTS/259350/GIS/Graphics/Figures/MXD

Site, location, designated heritage assets and geophysical survey results (Sheet N)



This material is for client report only © Wessex Archaeology.  
 No unauthorised reproduction.

Contains Ordnance Survey data © Crown copyright  
 and database right 2023.

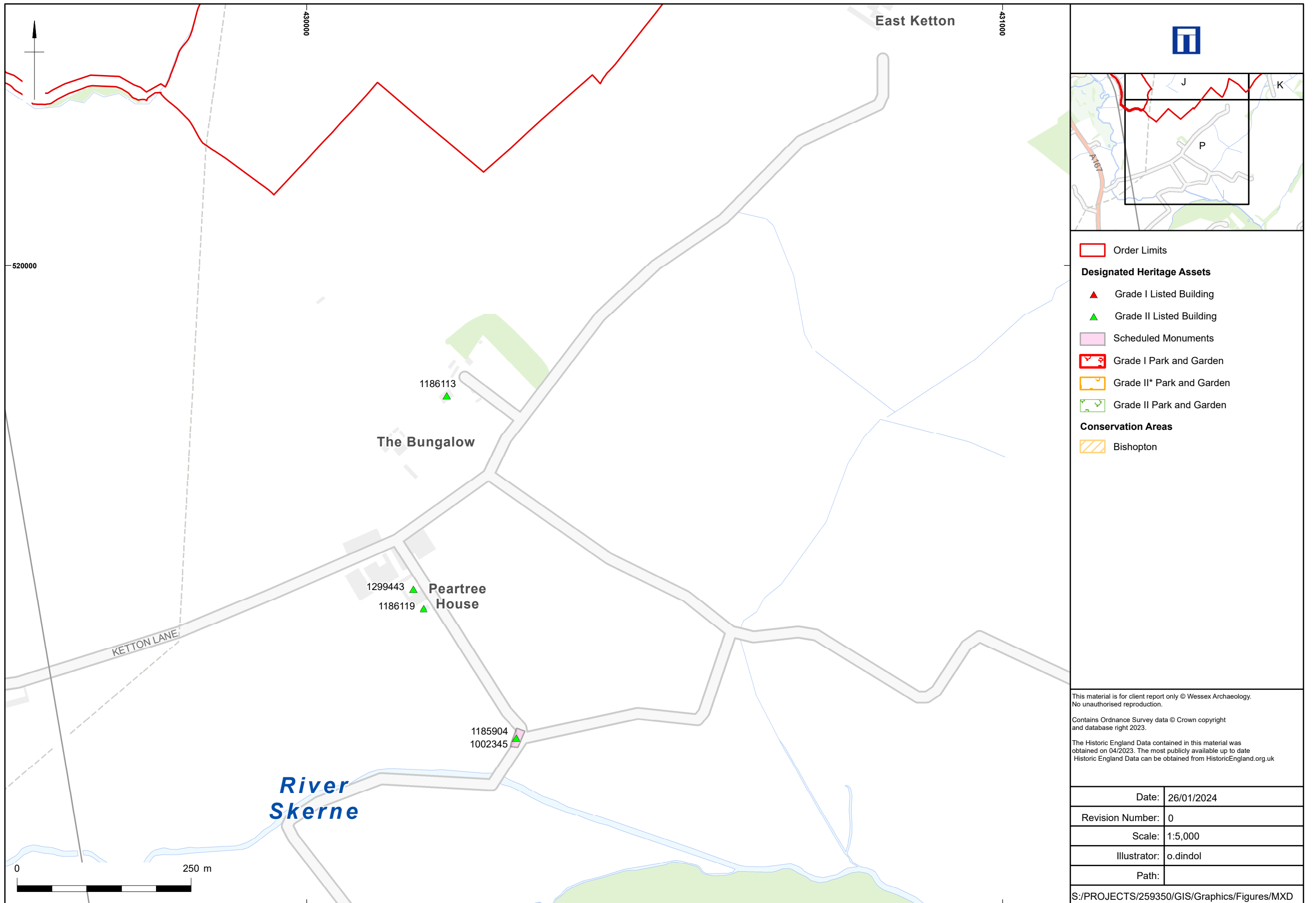
The Historic England Data contained in this material was  
 obtained on 04/2023. The most publicly available up to date  
 Historic England Data can be obtained from [HistoricEngland.org.uk](http://HistoricEngland.org.uk)

Date:	26/01/2024
Revision Number:	0
Scale:	1:5,000
Illustrator:	o.dindol
Path:	

S:/PROJECTS/259350/GIS/Graphics/Figures/MXD

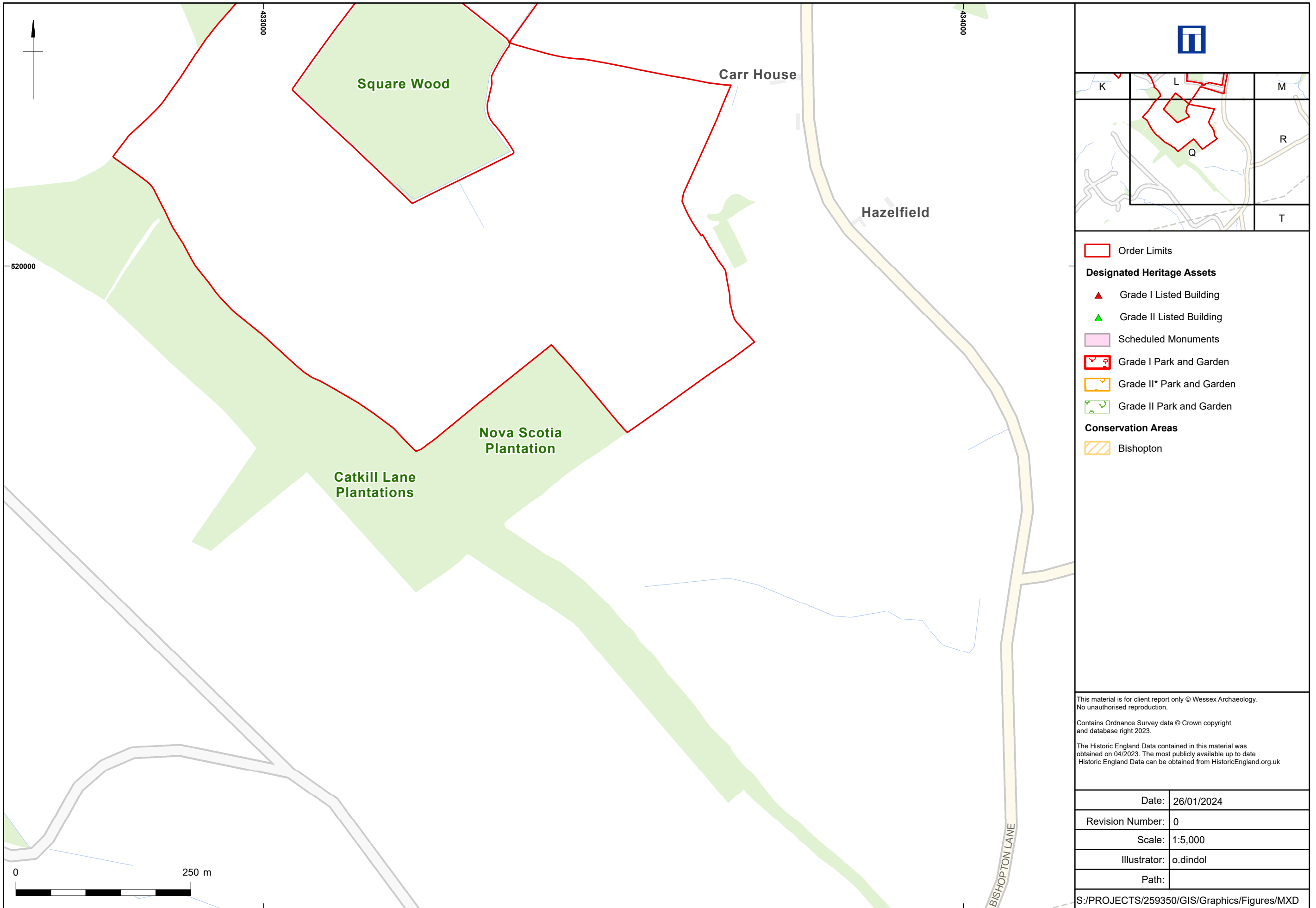
Site, location, designated heritage assets and geophysical survey results (Sheet O)

Figure 47



Site, location, designated heritage assets and geophysical survey results (Sheet P)





This material is for client report only © Wessex Archaeology.  
 No unauthorised reproduction.

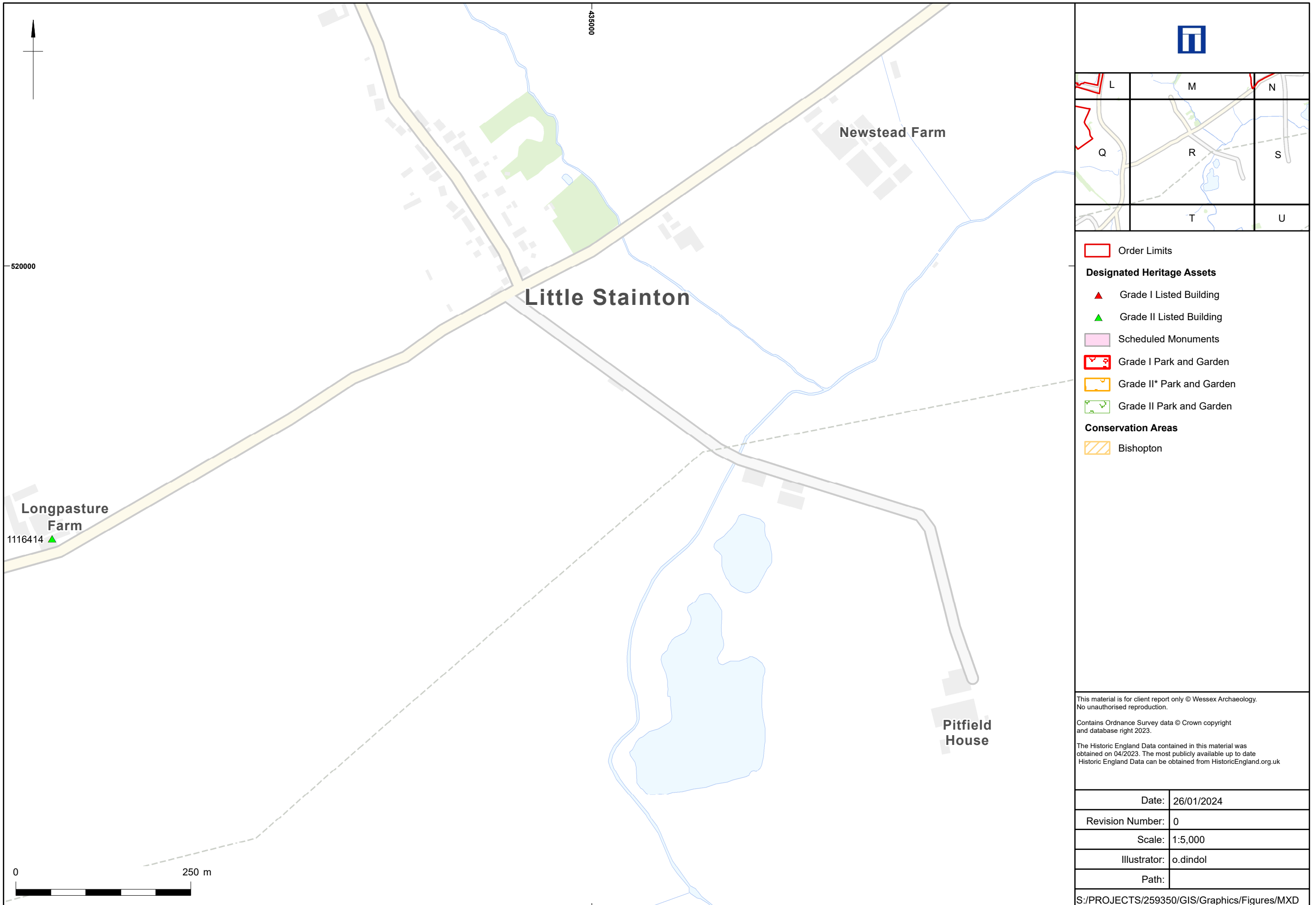
Contains Ordnance Survey data © Crown copyright  
 and database right 2023.










The Historic England Data contained in this material was  
 obtained on 04/2023. The most publicly available up to date  
 Historic England Data can be obtained from [HistoricEngland.org.uk](https://historicengland.org.uk)

Date:	26/01/2024
Revision Number:	0
Scale:	1:5,000
Illustrator:	o.dindol
Path:	

S:/PROJECTS/259350/GIS/Graphics/Figures/MXD

Site, location, designated heritage assets and geophysical survey results (Sheet Q)



- 
-  Order Limits
- Designated Heritage Assets**
-  Grade I Listed Building
  -  Grade II Listed Building
  -  Scheduled Monuments
  -  Grade I Park and Garden
  -  Grade II\* Park and Garden
  -  Grade II Park and Garden
- Conservation Areas**
-  Bishopton

This material is for client report only © Wessex Archaeology.  
No unauthorised reproduction.

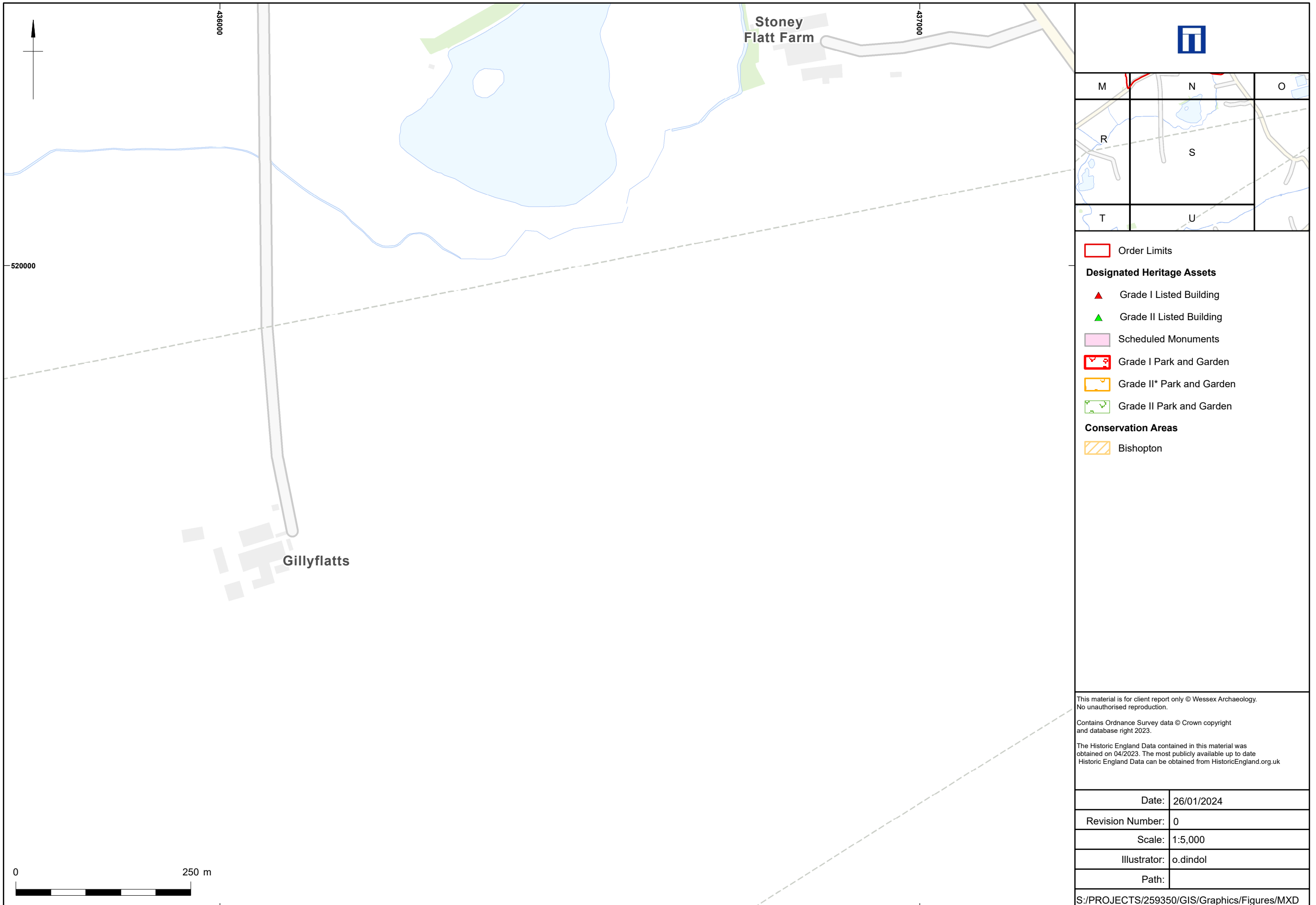
Contains Ordnance Survey data © Crown copyright  
and database right 2023.

The Historic England Data contained in this material was  
obtained on 04/2023. The most publicly available up to date  
Historic England Data can be obtained from [HistoricEngland.org.uk](https://historicengland.org.uk)

Date:	26/01/2024
Revision Number:	0
Scale:	1:5,000
Illustrator:	o.dindol
Path:	

S:/PROJECTS/259350/GIS/Graphics/Figures/MXD

Site, location, designated heritage assets and geophysical survey results (Sheet R)



This material is for client report only © Wessex Archaeology.  
No unauthorised reproduction.

Contains Ordnance Survey data © Crown copyright  
and database right 2023.

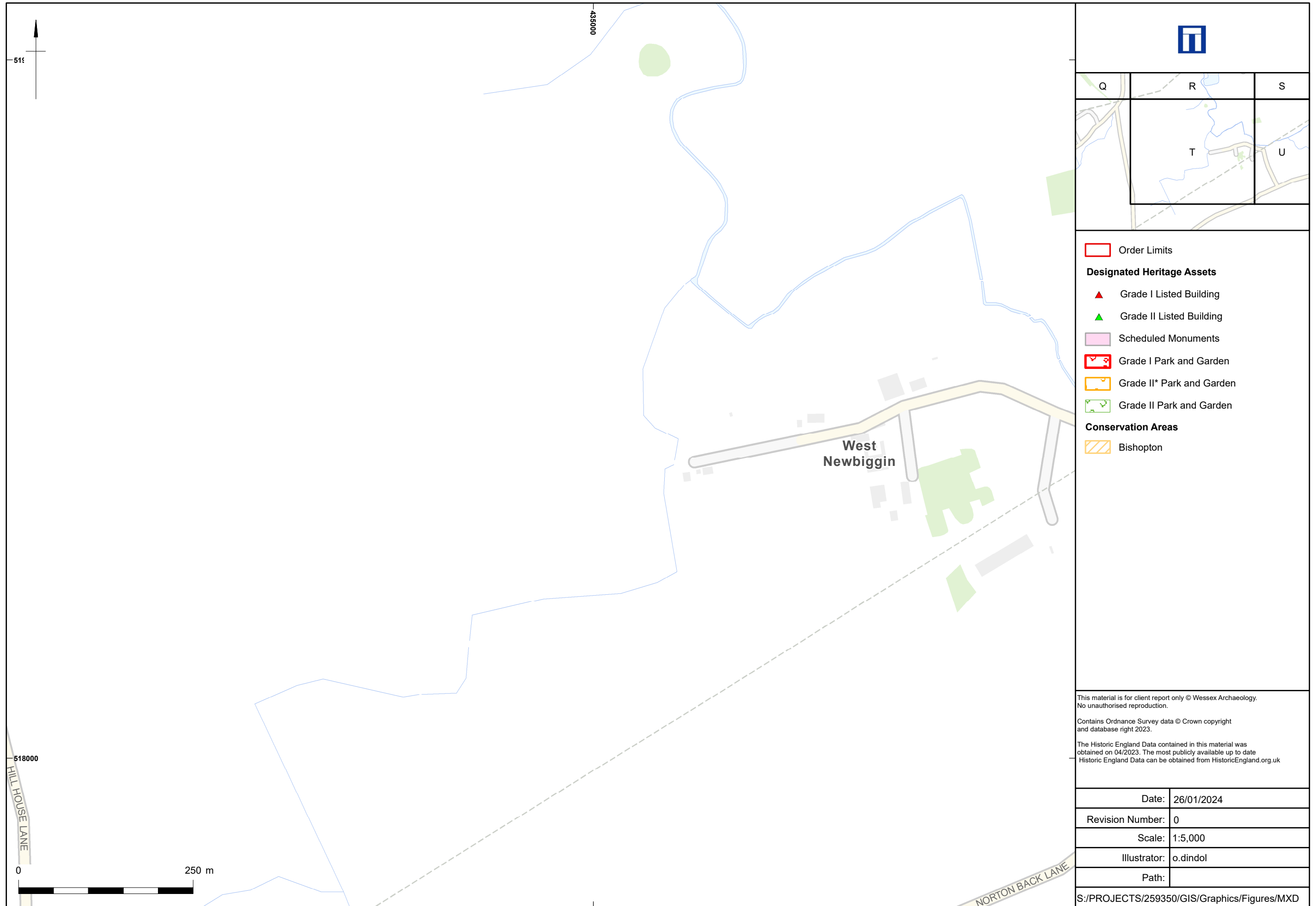
The Historic England Data contained in this material was  
obtained on 04/2023. The most publicly available up to date  
Historic England Data can be obtained from [HistoricEngland.org.uk](https://historicengland.org.uk)

Date:	26/01/2024
Revision Number:	0
Scale:	1:5,000
Illustrator:	o.dindol
Path:	

S:/PROJECTS/259350/GIS/Graphics/Figures/MXD

Site, location, designated heritage assets and geophysical survey results (Sheet S)

Figure 51



- Order Limits
- Designated Heritage Assets**
- ▲ Grade I Listed Building
- ▲ Grade II Listed Building
- Scheduled Monuments
- ▲ Grade I Park and Garden
- ▲ Grade II\* Park and Garden
- ▲ Grade II Park and Garden
- Conservation Areas**
- Bishopton

This material is for client report only © Wessex Archaeology.  
No unauthorised reproduction.

Contains Ordnance Survey data © Crown copyright  
and database right 2023.

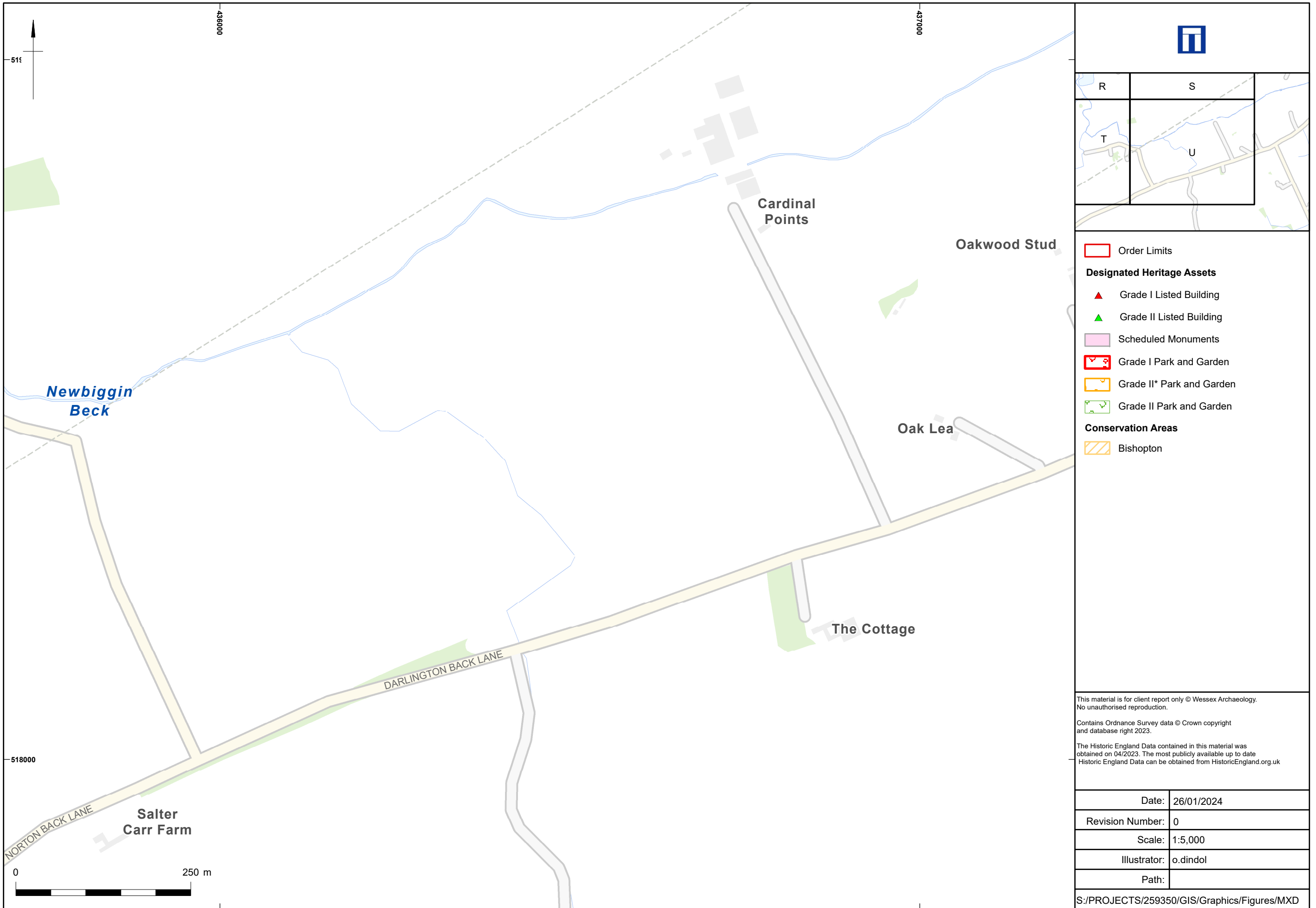
The Historic England Data contained in this material was  
obtained on 04/2023. The most publicly available up to date  
Historic England Data can be obtained from [HistoricEngland.org.uk](http://HistoricEngland.org.uk)

Date:	26/01/2024
Revision Number:	0
Scale:	1:5,000
Illustrator:	o.dindol
Path:	

S:/PROJECTS/259350/GIS/Graphics/Figures/MXD

Site, location, designated heritage assets and geophysical survey results (Sheet T)





This material is for client report only © Wessex Archaeology.  
No unauthorised reproduction.

Contains Ordnance Survey data © Crown copyright  
and database right 2023.

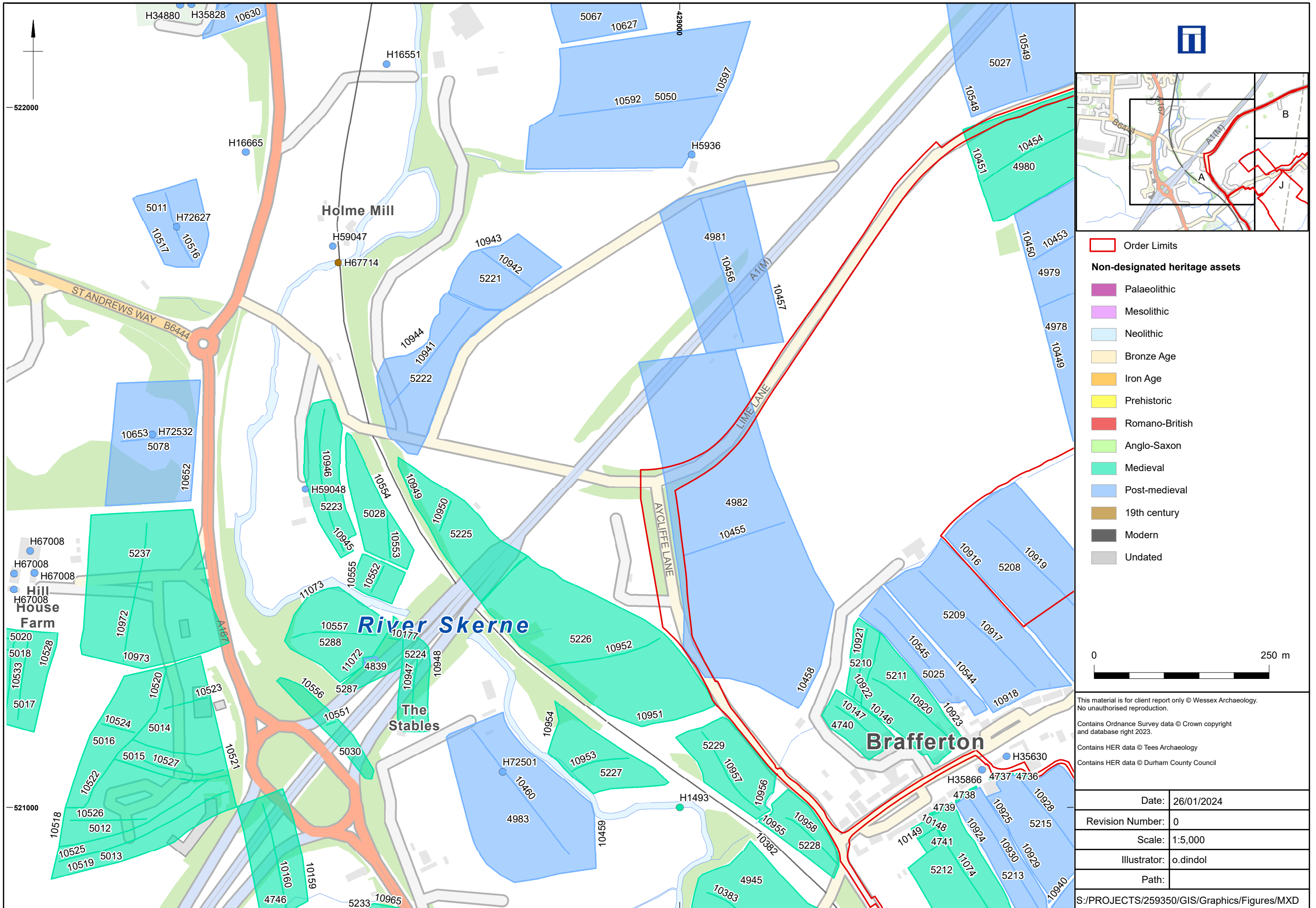
The Historic England Data contained in this material was  
obtained on 04/2023. The most publicly available up to date  
Historic England Data can be obtained from [HistoricEngland.org.uk](http://HistoricEngland.org.uk)

Date:	26/01/2024
Revision Number:	0
Scale:	1:5,000
Illustrator:	o.dindol
Path:	

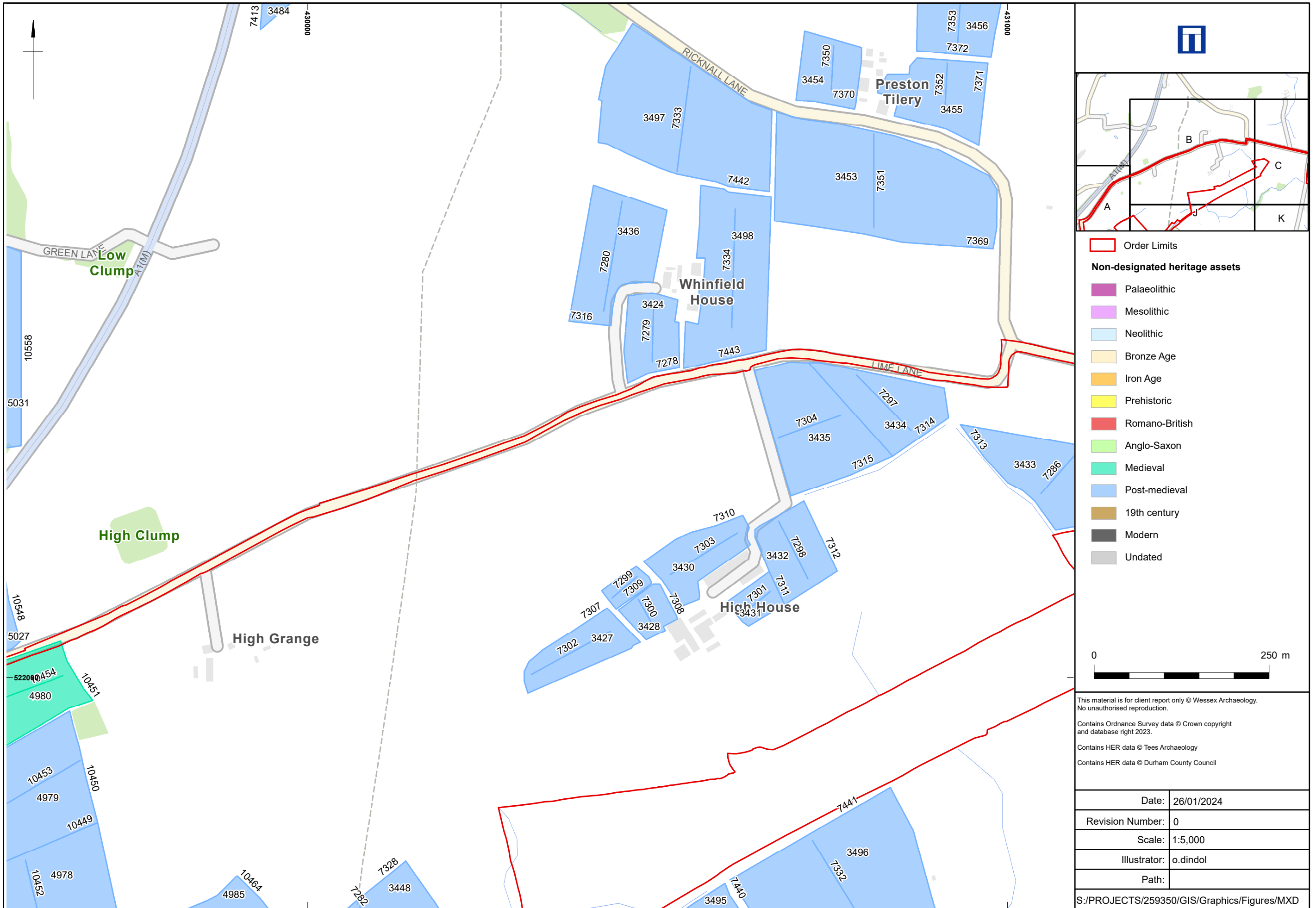
S:/PROJECTS/259350/GIS/Graphics/Figures/MXD

Site, location, designated heritage assets and geophysical survey results (Sheet U)

Figure 53

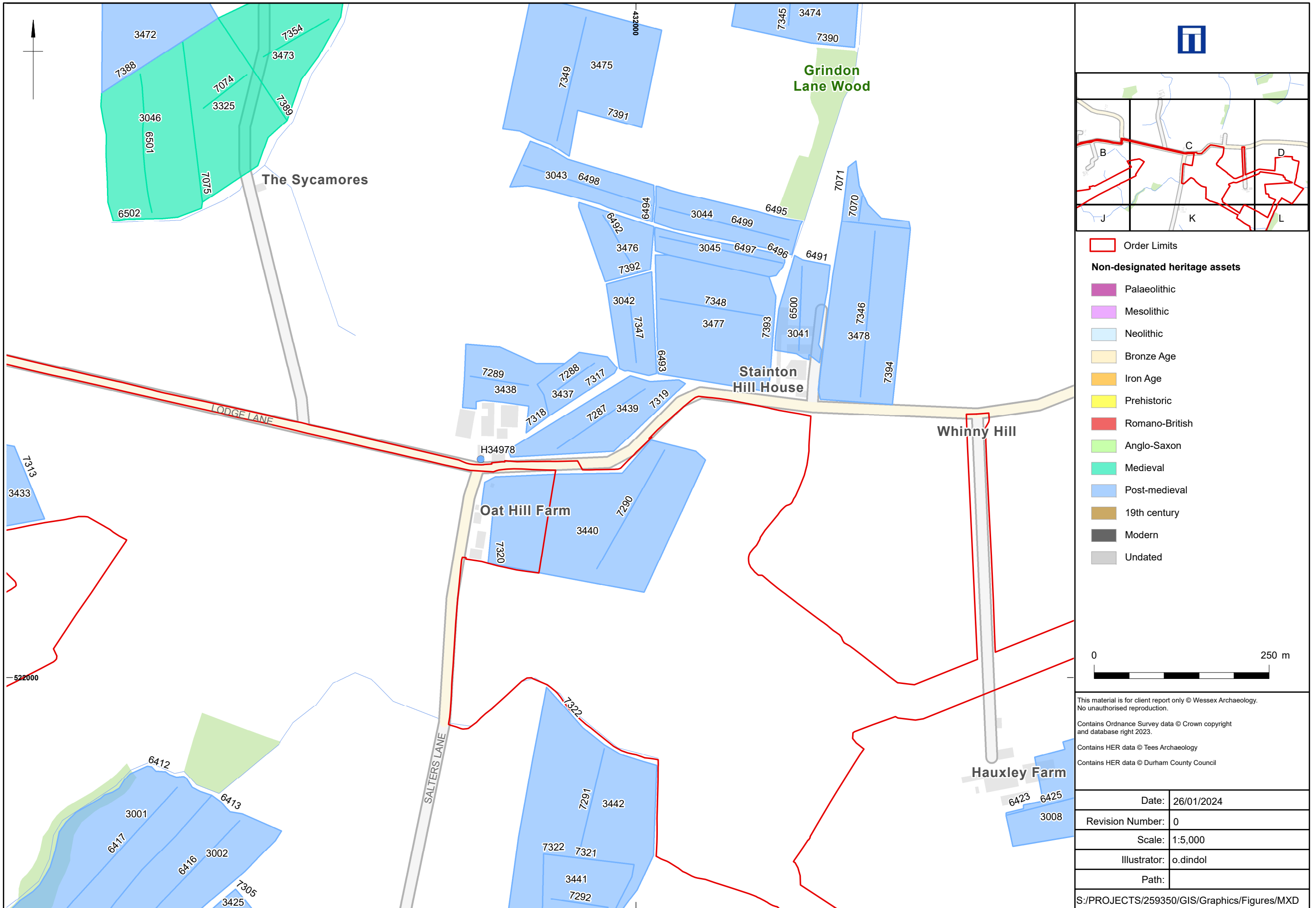


Site, location and non-designated heritage assets based on data from the DHER and THER (Sheet A)



Site, location and non-designated heritage assets based on data from the DHER and THER (Sheet B)

Figure 54



This material is for client report only © Wessex Archaeology.  
 No unauthorised reproduction.  
 Contains Ordnance Survey data © Crown copyright  
 and database right 2023.  
 Contains HER data © Tees Archaeology  
 Contains HER data © Durham County Council

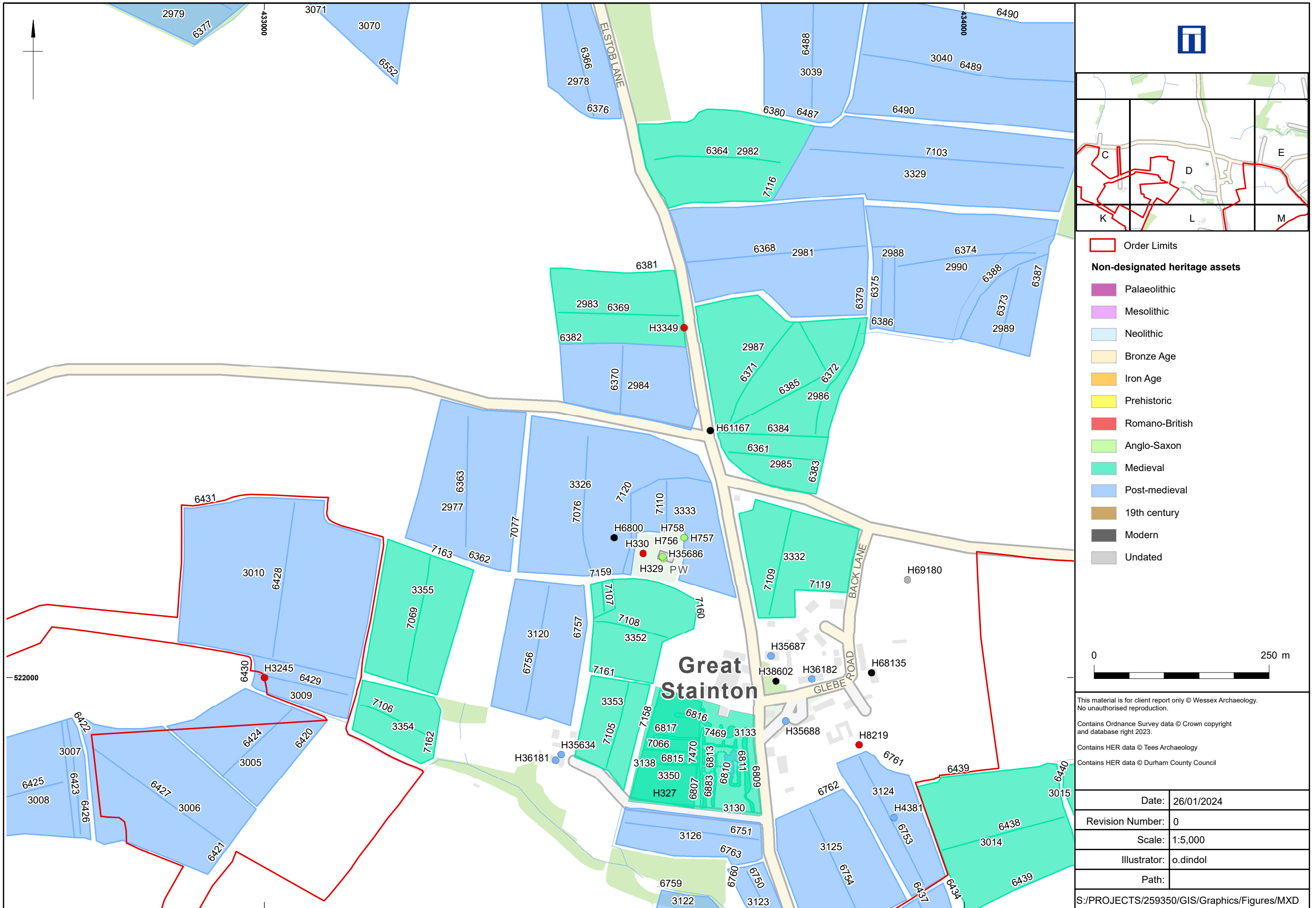
Date:	26/01/2024
Revision Number:	0
Scale:	1:5,000
Illustrator:	o.dindol
Path:	

S:/PROJECTS/259350/GIS/Graphics/Figures/MXD

Site, location and non-designated heritage assets based on data from the DHER and THER (Sheet C)

Figure 55





**Order Limits**

**Non-designated heritage assets**

- Palaeolithic
- Mesolithic
- Neolithic
- Bronze Age
- Iron Age
- Prehistoric
- Romano-British
- Anglo-Saxon
- Medieval
- Post-medieval
- 19th century
- Modern
- Undated

0 250 m

This material is for client report only © Wessex Archaeology.  
No unauthorised reproduction.

Contains Ordnance Survey data © Crown copyright and database right 2023.

Contains HER data © Tees Archaeology

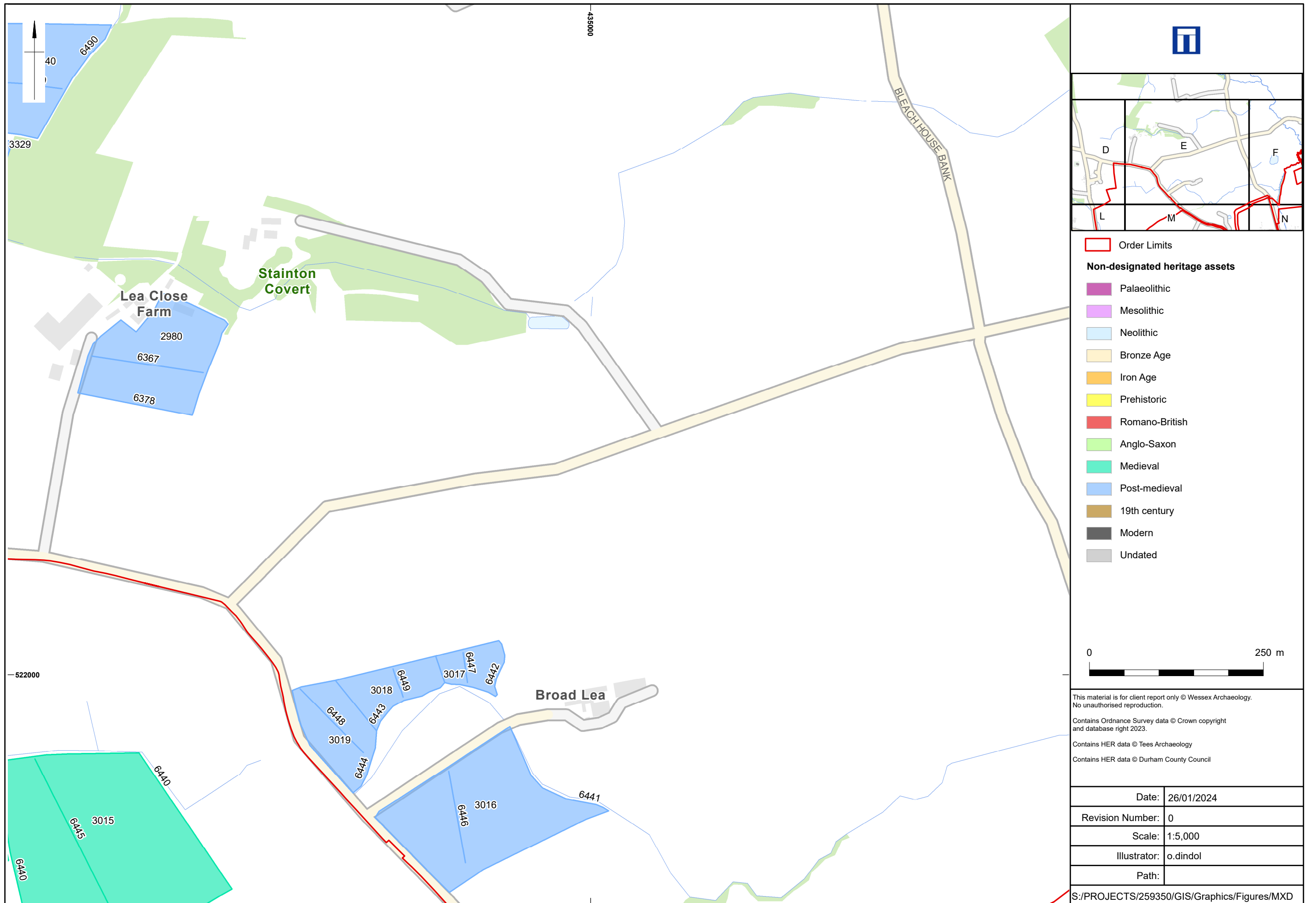
Contains HER data © Durham County Council

Date:	26/01/2024
Revision Number:	0
Scale:	1:5,000
Illustrator:	o.dindol
Path:	

S:/PROJECTS/259350/GIS/Graphics/Figures/MXD

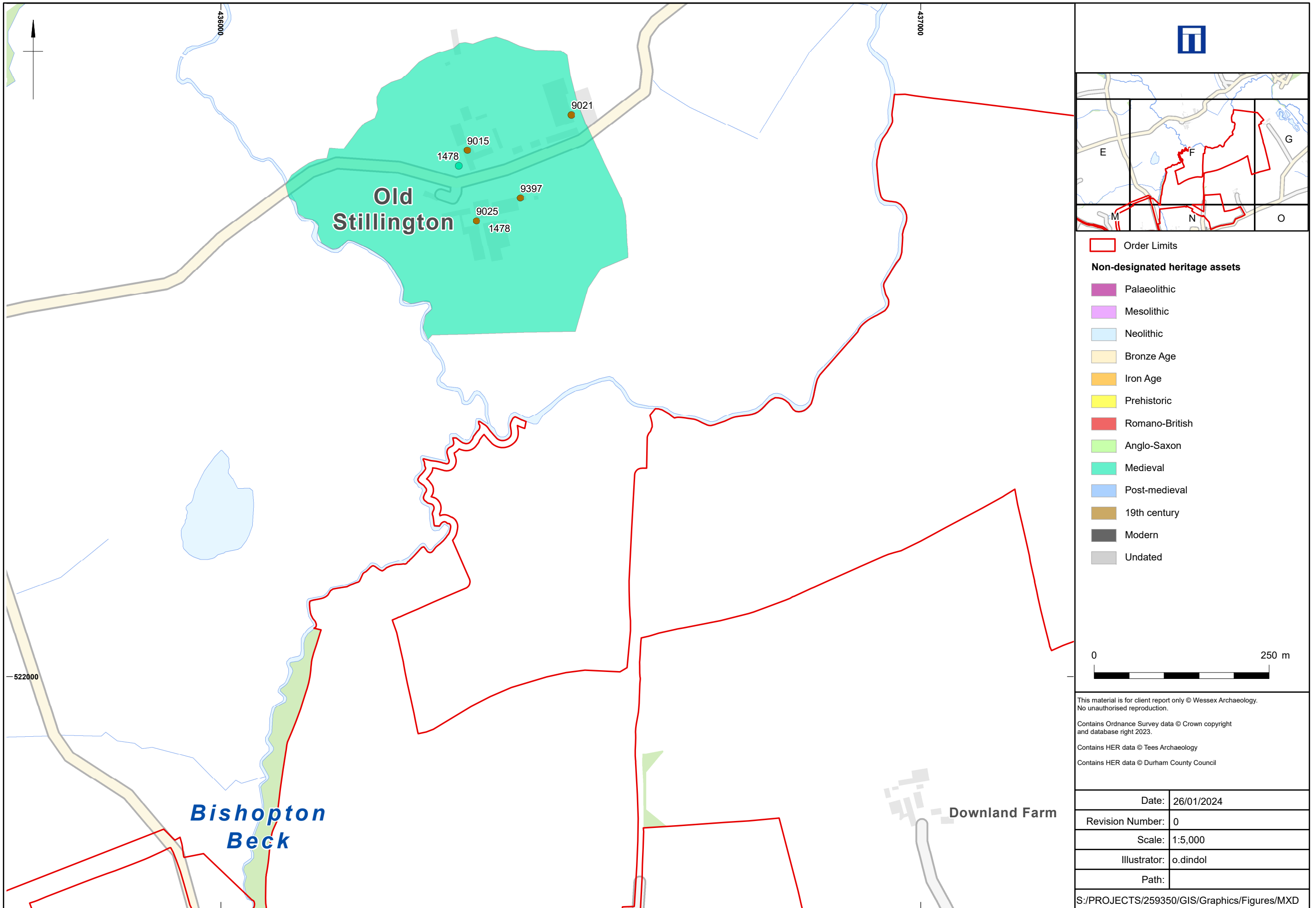
Site, location and non-designated heritage assets based on data from the DHER and THER (Sheet D)

Figure 56



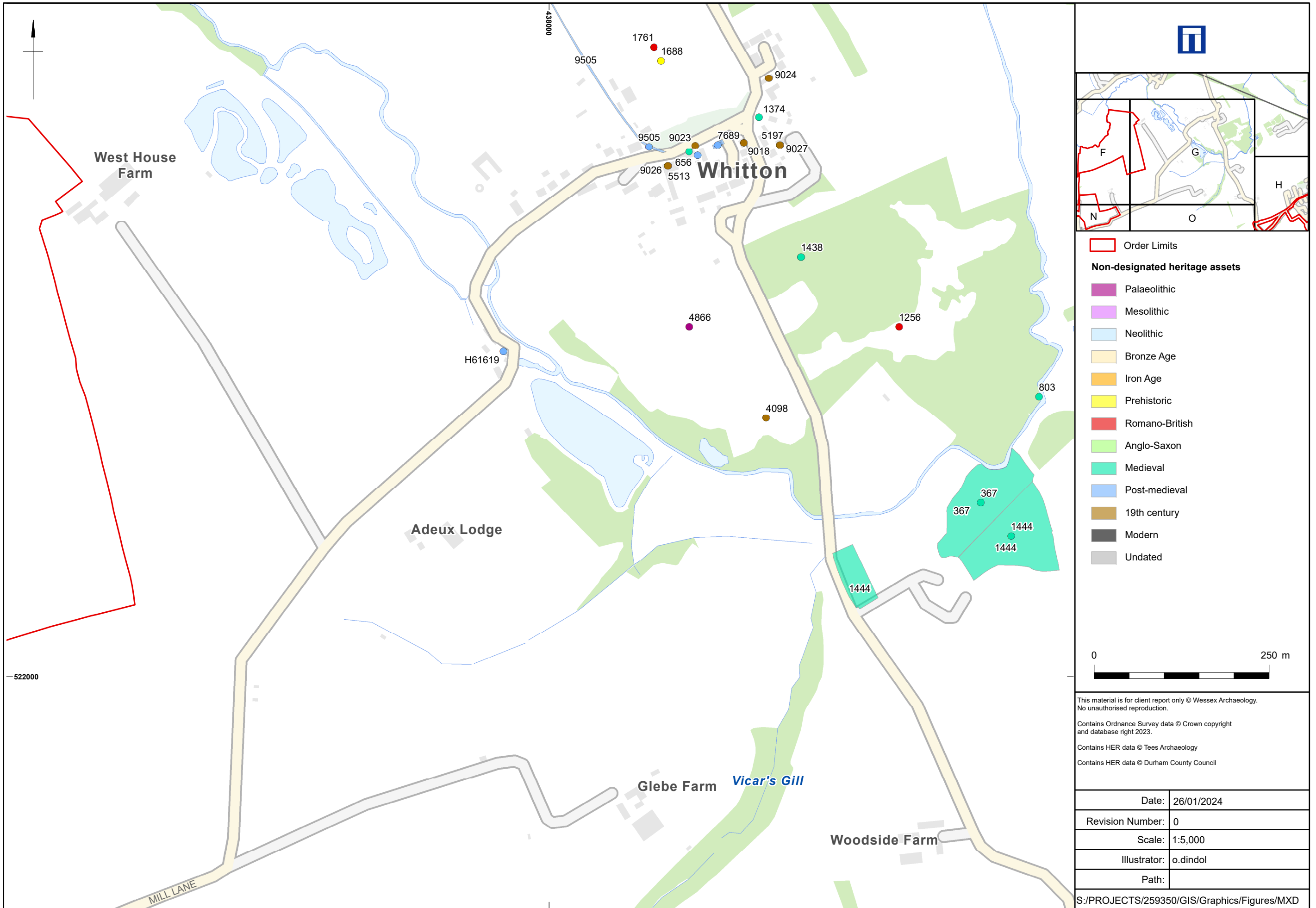
Site, location and non-designated heritage assets based on data from the DHER and THER (Sheet E)

Figure 57



Site, location and non-designated heritage assets based on data from the DHER and THER (Sheet F)

Figure 58



This material is for client report only © Wessex Archaeology.  
 No unauthorised reproduction.

Contains Ordnance Survey data © Crown copyright  
 and database right 2023.

Contains HER data © Tees Archaeology

Contains HER data © Durham County Council

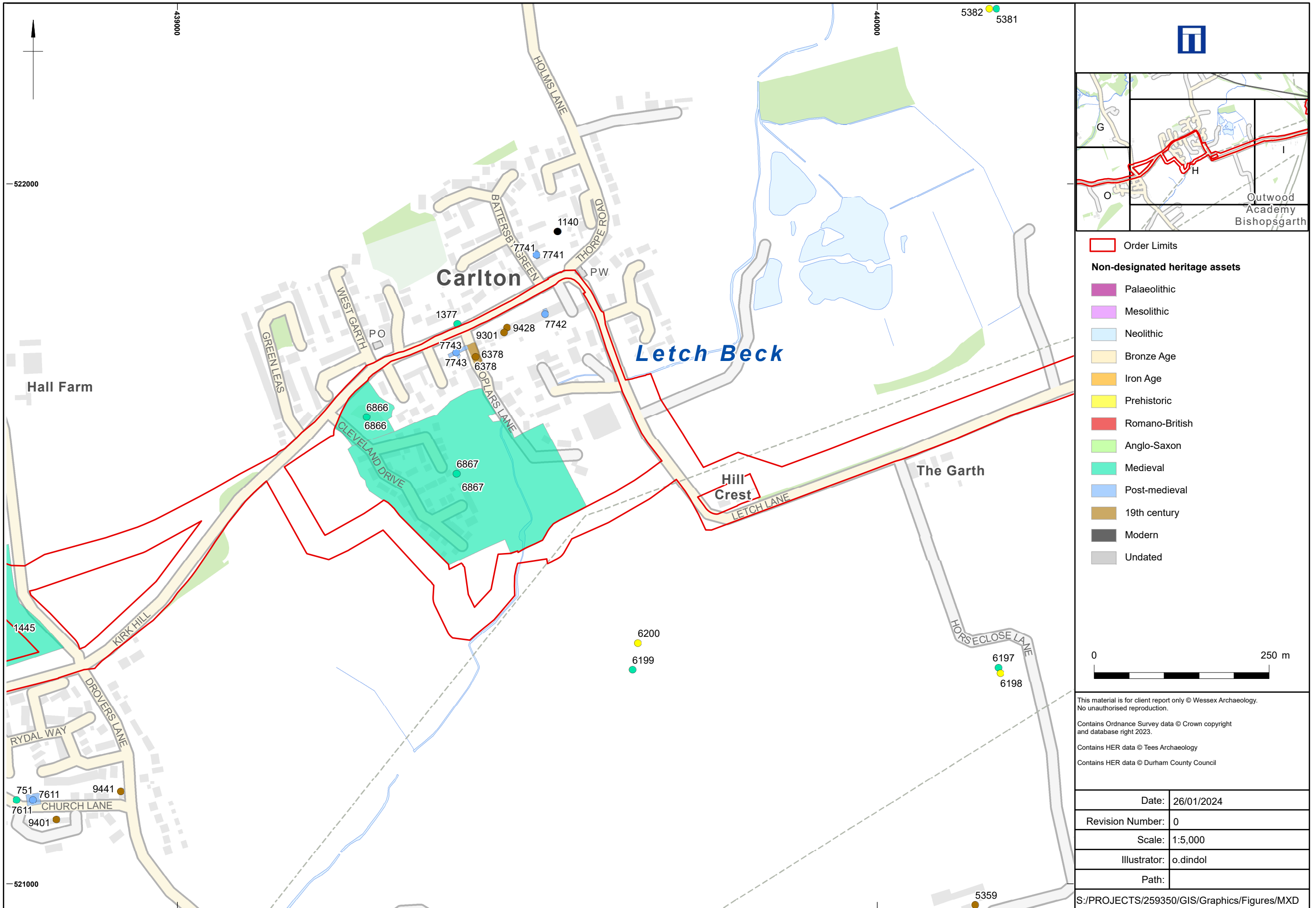
Date:	26/01/2024
Revision Number:	0
Scale:	1:5,000
Illustrator:	o.dindol
Path:	

S:/PROJECTS/259350/GIS/Graphics/Figures/MXD

Site, location and non-designated heritage assets based on data from the DHER and THER (Sheet G)

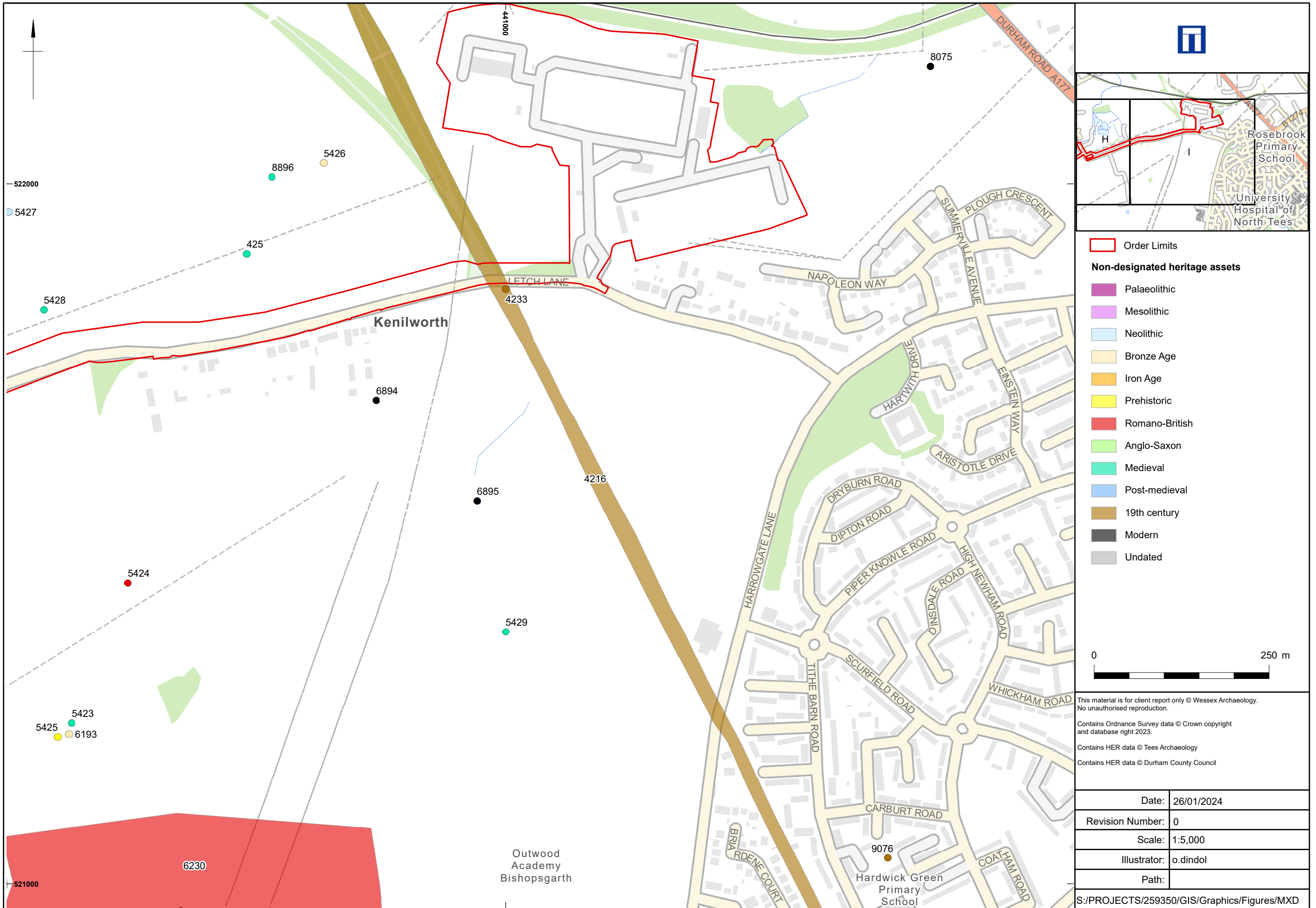
Figure 39





Site, location and non-designated heritage assets based on data from the DHER and THER (Sheet H)

Figure 40

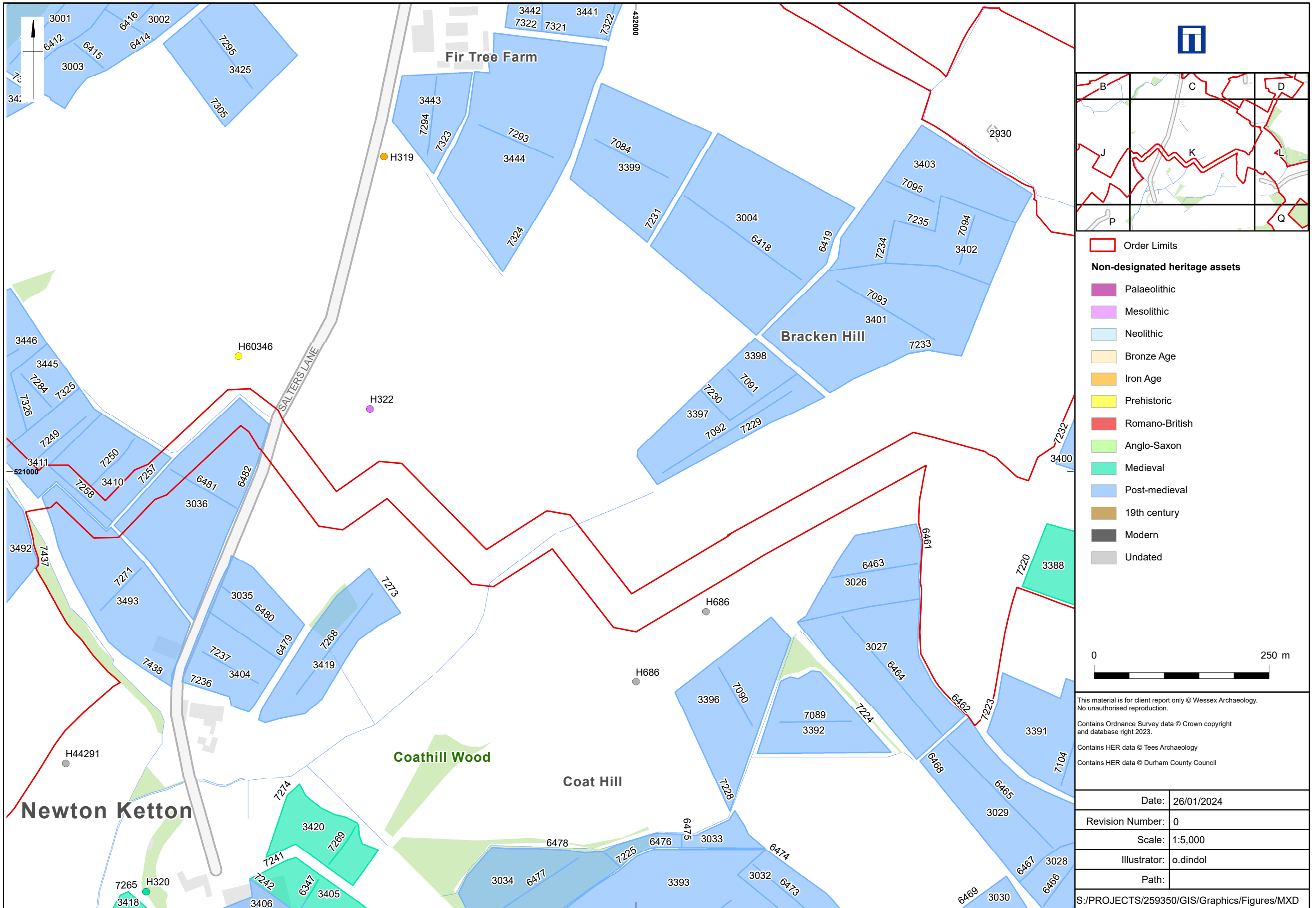


Site, location and non-designated heritage assets based on data from the DHER and THER (Sheet I)

Figure 41







This material is for client report only © Wessex Archaeology.  
 No unauthorised reproduction.  
 Contains Ordnance Survey data © Crown copyright  
 and database right 2023.  
 Contains HER data © Tees Archaeology  
 Contains HER data © Durham County Council

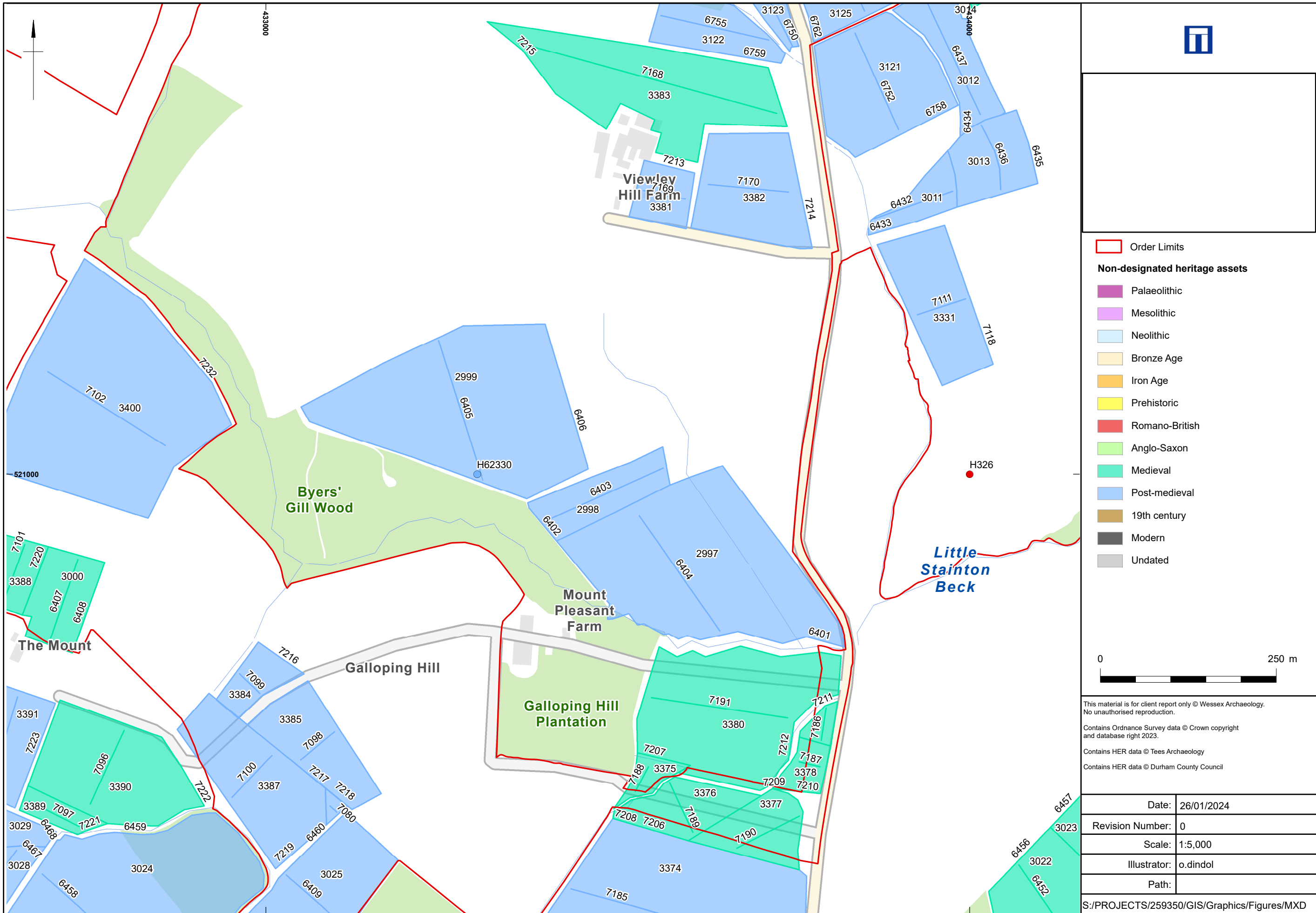
Date:	26/01/2024
Revision Number:	0
Scale:	1:5,000
Illustrator:	o.dindol
Path:	


S:/PROJECTS/259350/GIS/Graphics/Figures/MXD

Site, location and non-designated heritage assets based on data from the DHER and THER (Sheet K)

Figure 43







**Order Limits**

**Non-designated heritage assets**

- Palaeolithic
- Mesolithic
- Neolithic
- Bronze Age
- Iron Age
- Prehistoric
- Romano-British
- Anglo-Saxon
- Medieval
- Post-medieval
- 19th century
- Modern
- Undated

0 250 m

This material is for client report only © Wessex Archaeology.  
No unauthorised reproduction.

Contains Ordnance Survey data © Crown copyright  
and database right 2023.

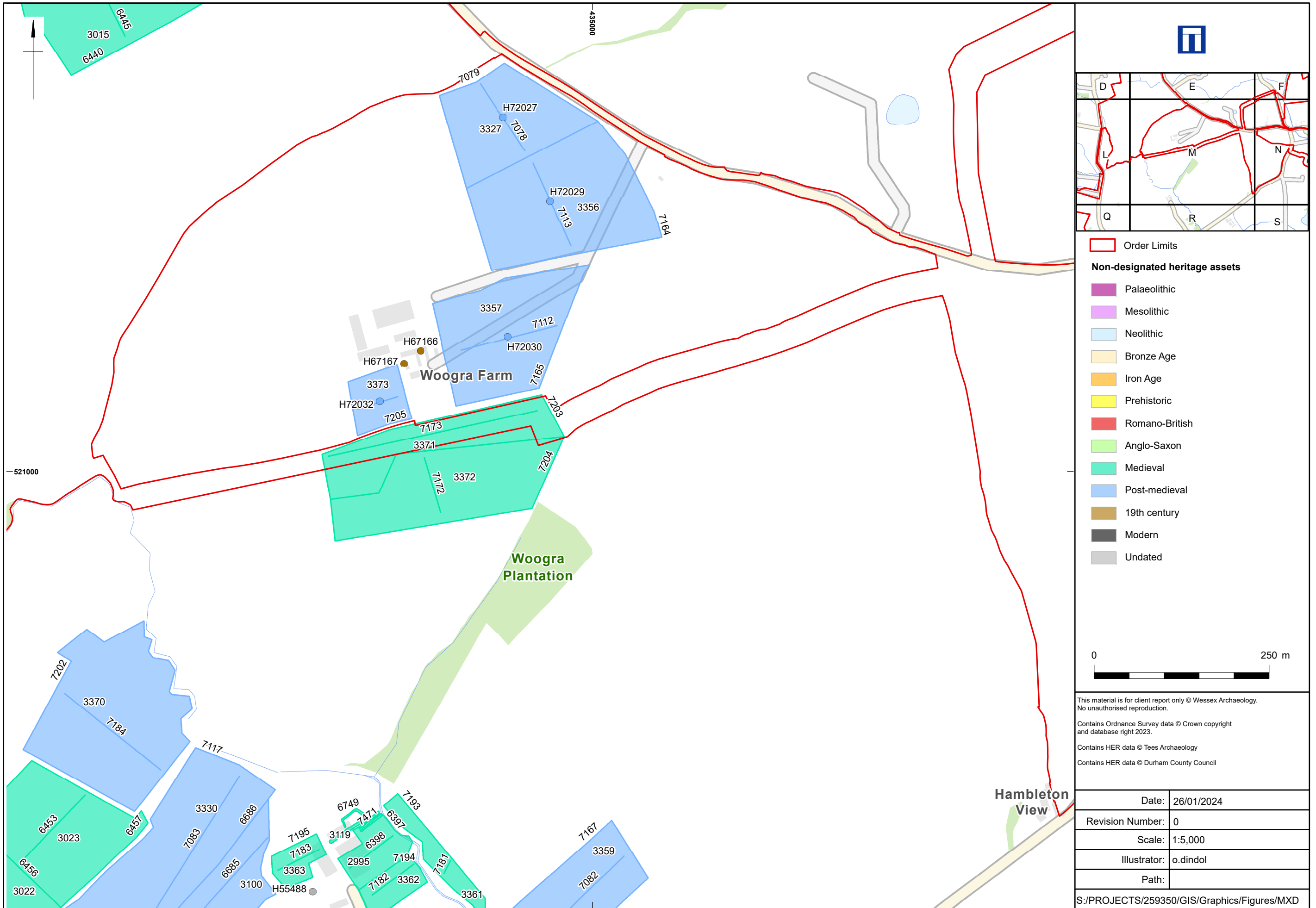
Contains HER data © Tees Archaeology

Contains HER data © Durham County Council

Date:	26/01/2024
Revision Number:	0
Scale:	1:5,000
Illustrator:	o.dindol
Path:	

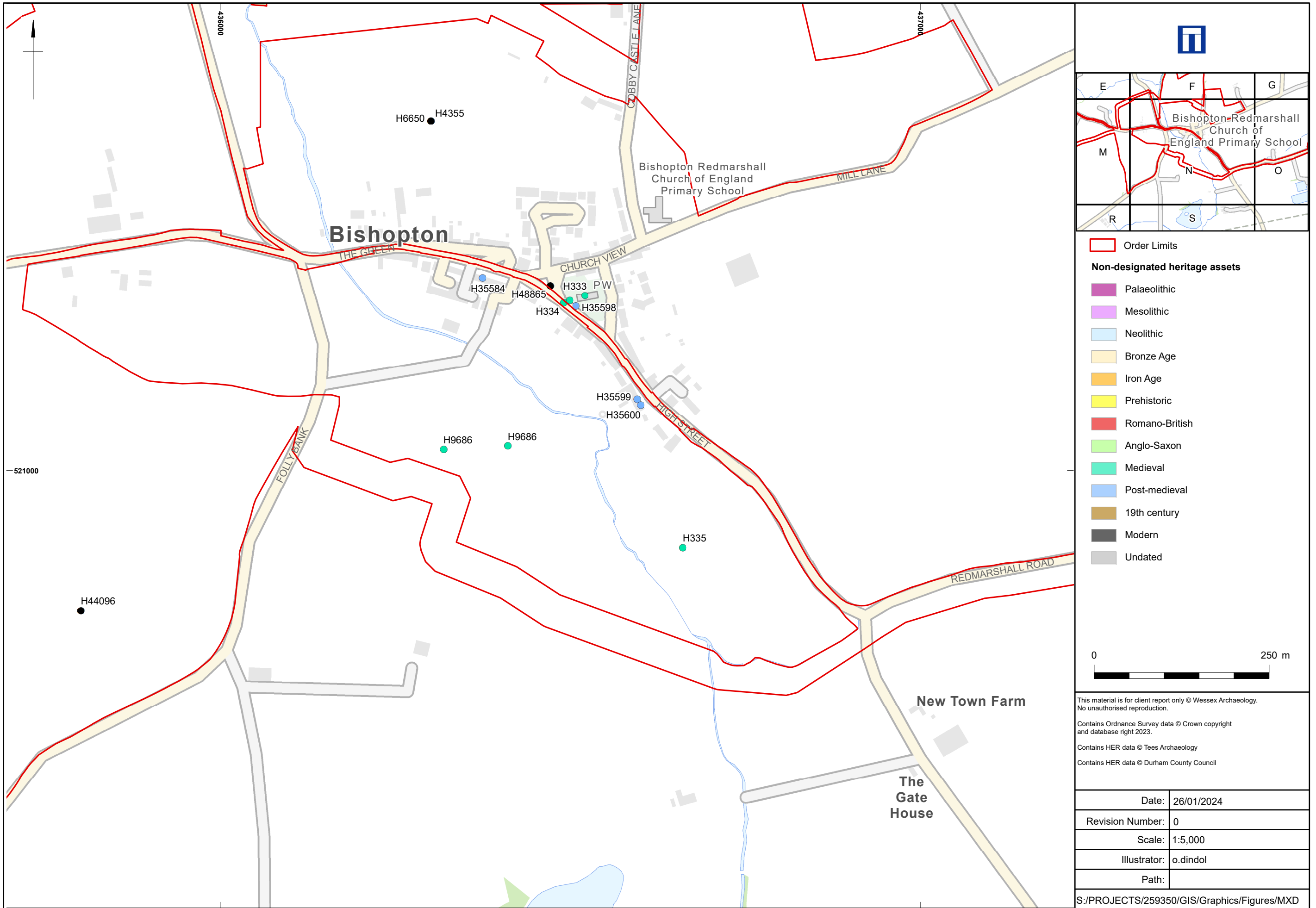
S:/PROJECTS/259350/GIS/Graphics/Figures/MXD

Site, location and non-designated heritage assets based on data from the DHER and THER (Sheet L)



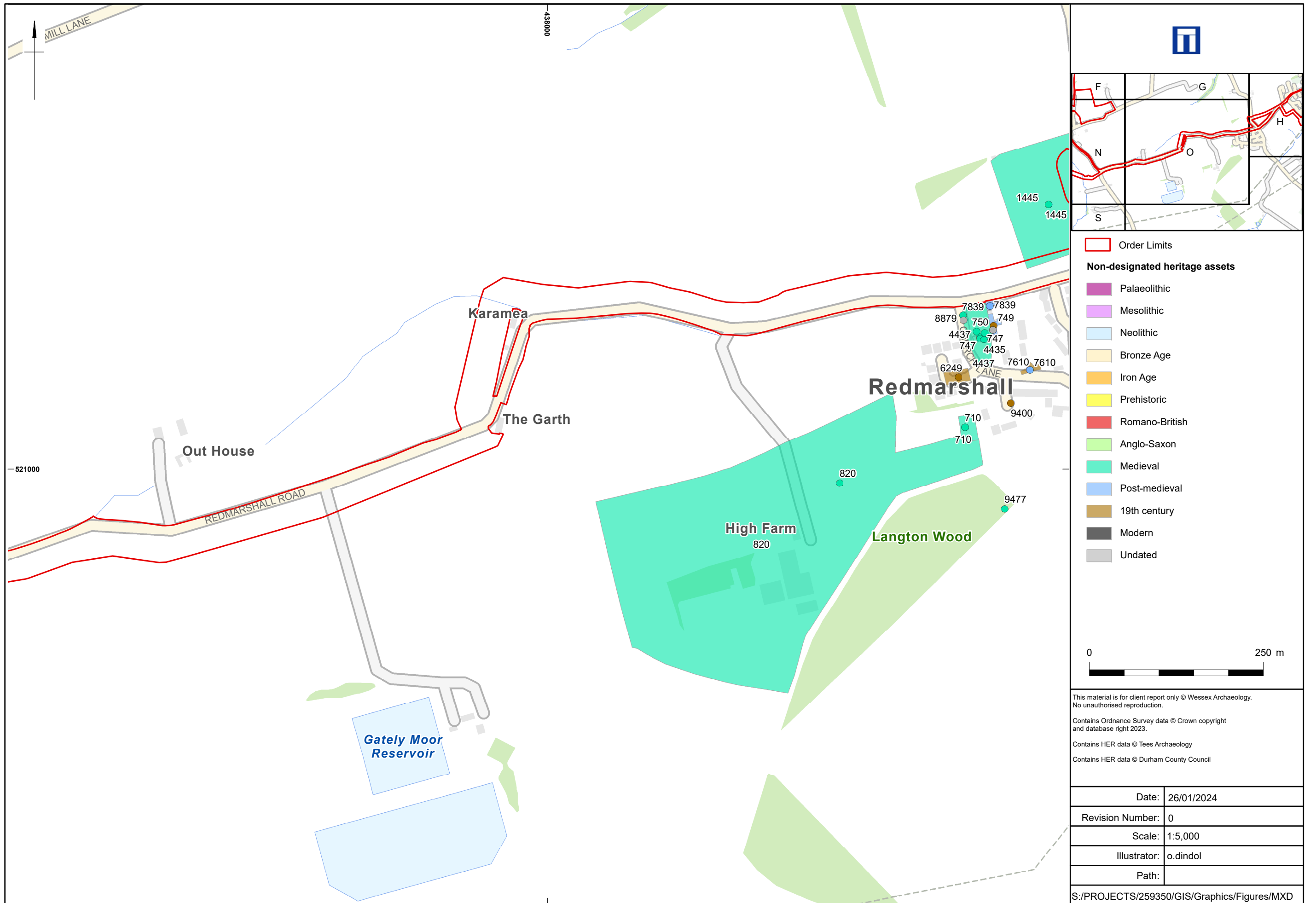
Site, location and non-designated heritage assets based on data from the DHER and THER (Sheet M)

Figure 45



Site, location and non-designated heritage assets based on data from the DHER and THER (Sheet N)

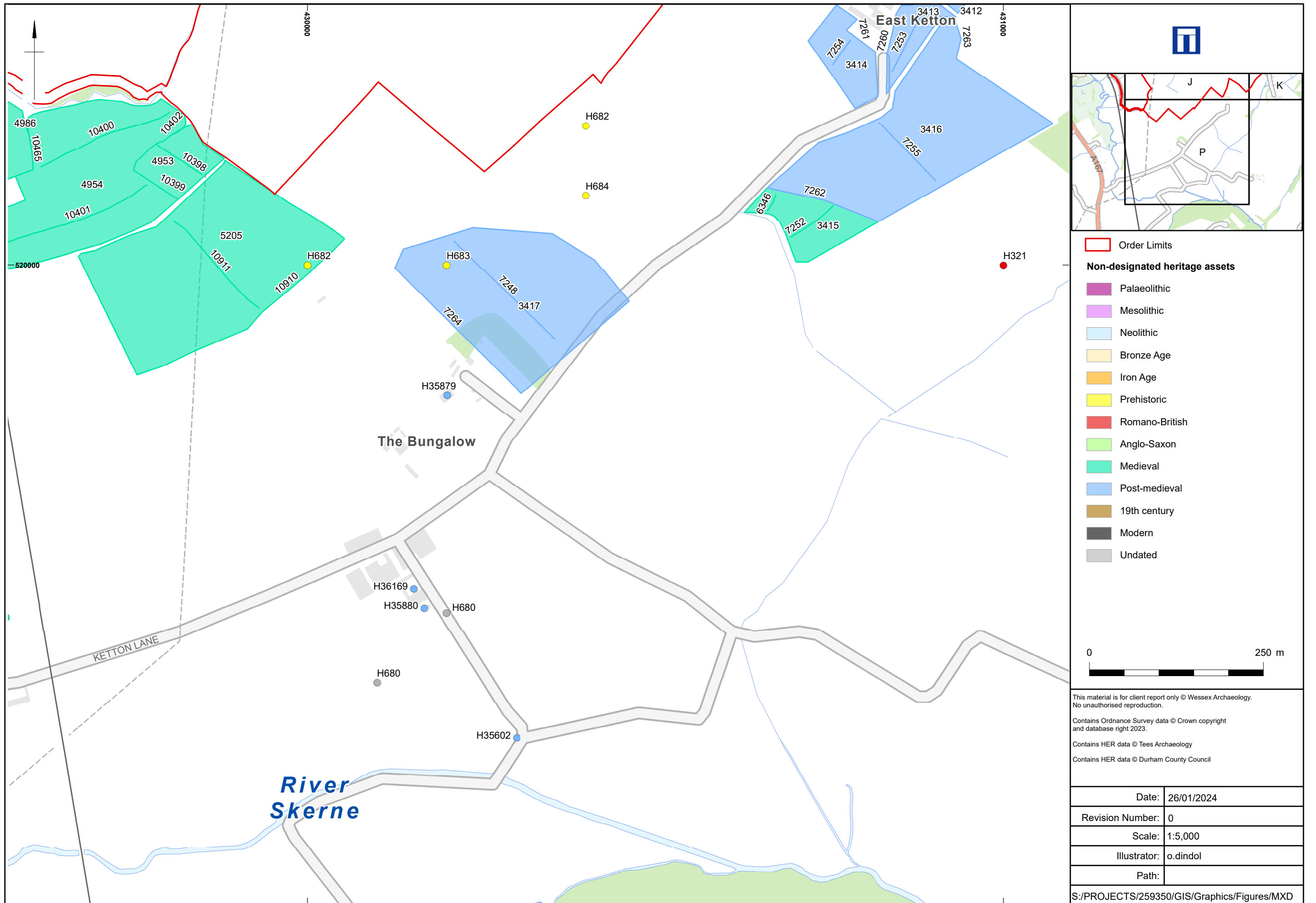
Figure 46



Site, location and non-designated heritage assets based on data from the DHER and THER (Sheet O)

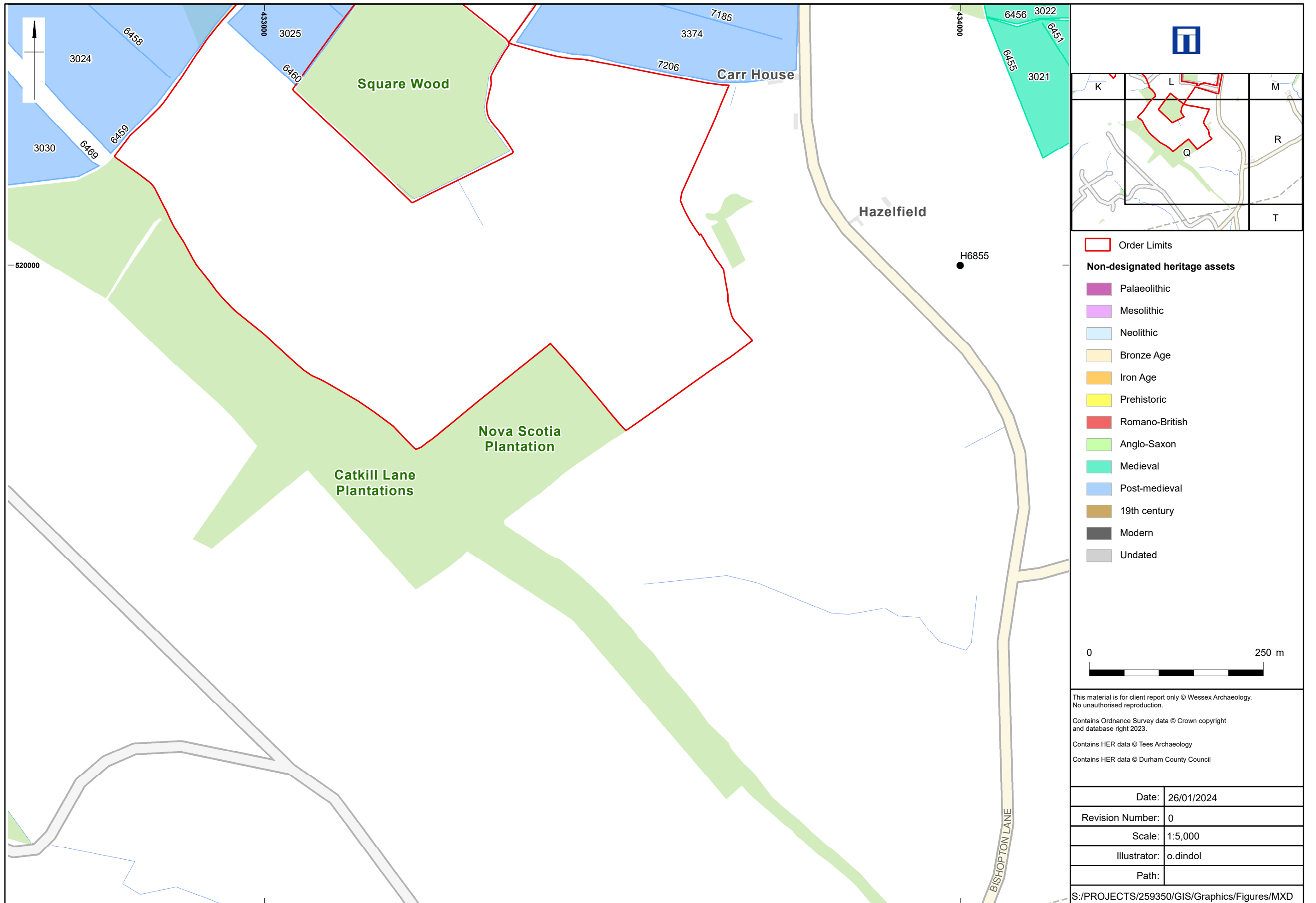
Figure 47





Site, location and non-designated heritage assets based on data from the DHER and THER (Sheet P)

Figure 48



This material is for client report only © Wessex Archaeology.  
 No unauthorised reproduction.

Contains Ordnance Survey data © Crown copyright  
 and database right 2023.

Contains HER data © Tees Archaeology

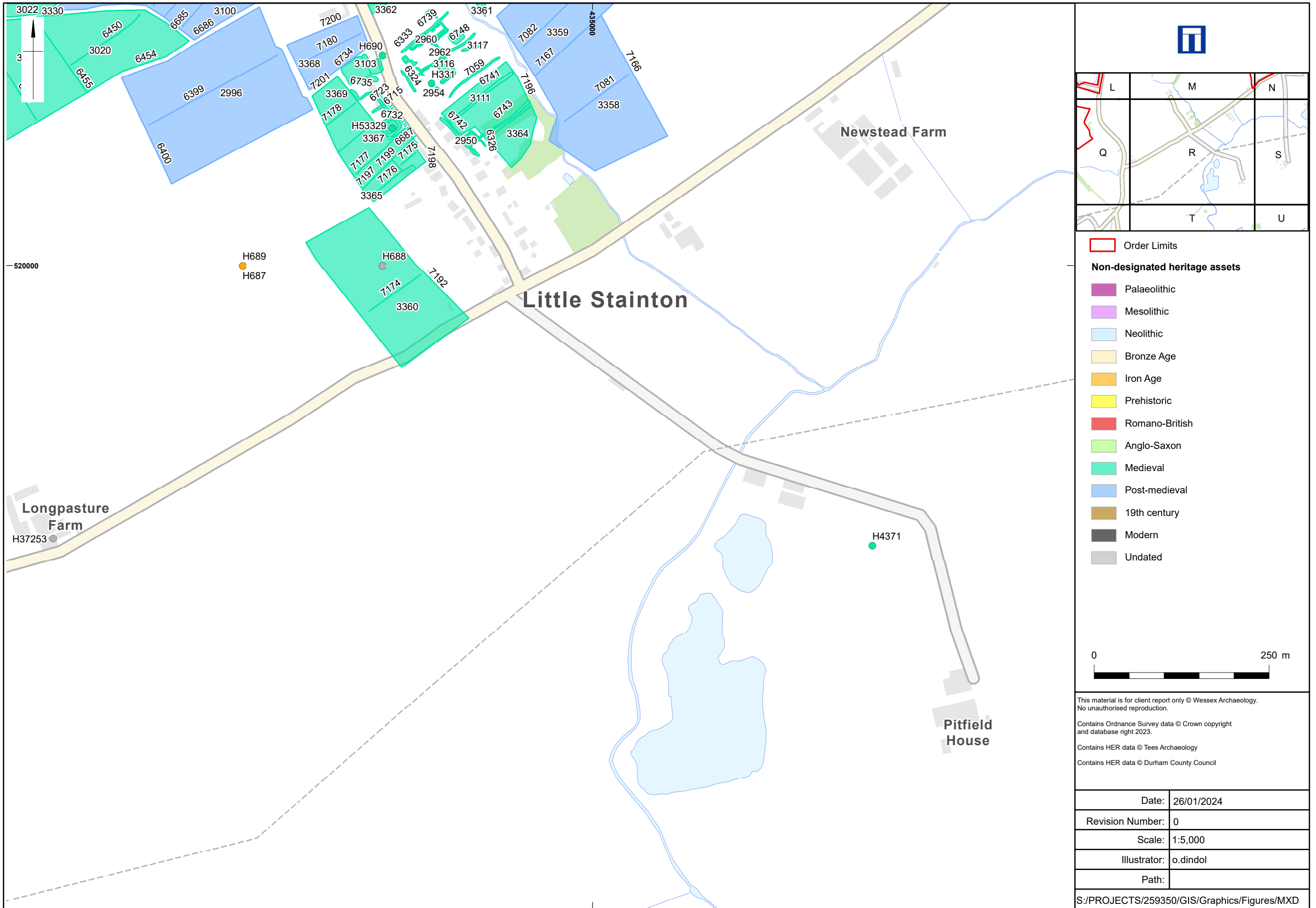
Contains HER data © Durham County Council

Date:	26/01/2024
Revision Number:	0
Scale:	1:5,000
Illustrator:	o.dindol
Path:	

S:/PROJECTS/259350/GIS/Graphics/Figures/MXD

Site, location and non-designated heritage assets based on data from the DHER and THER (Sheet Q)

Figure 49



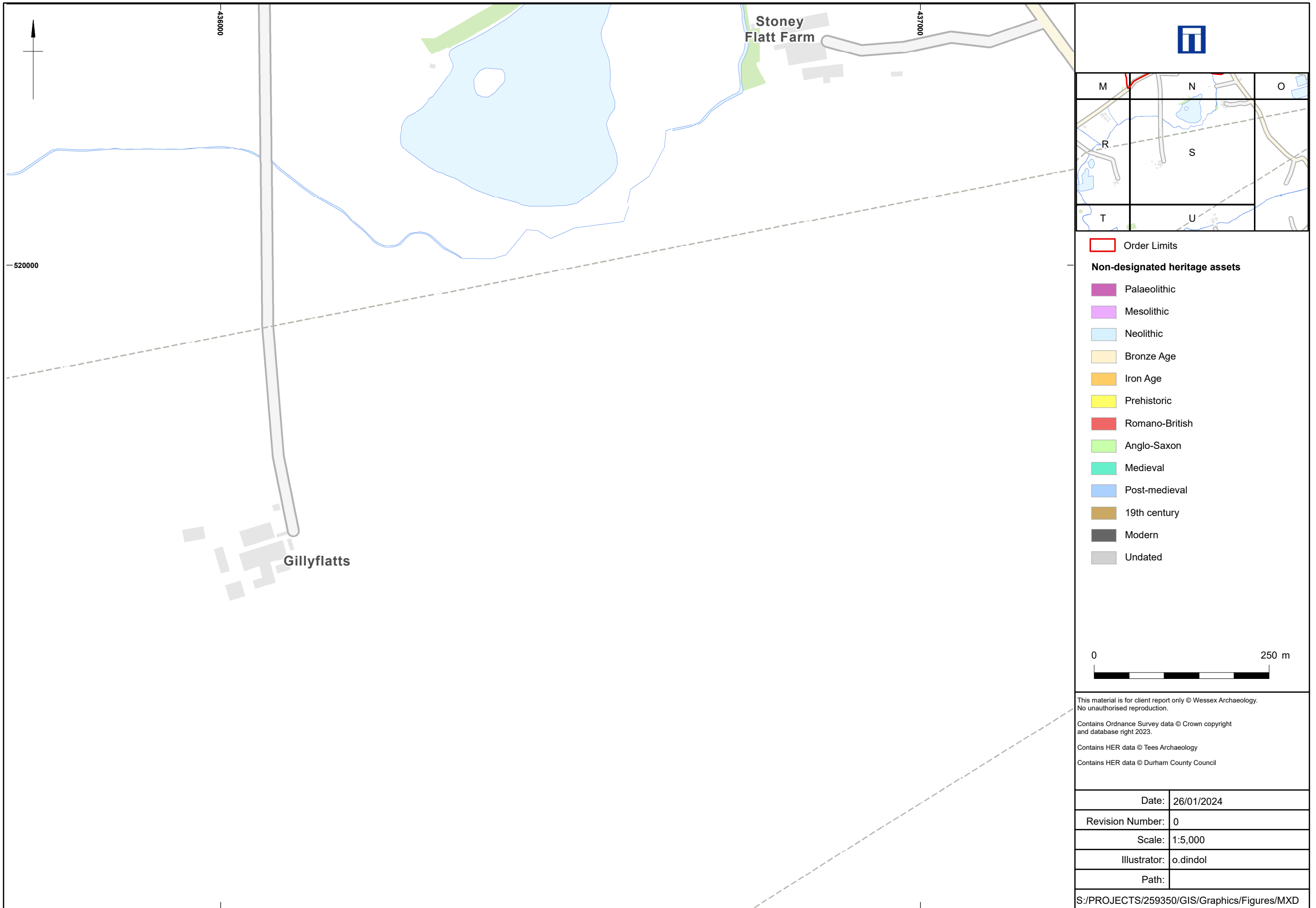
Site, location and non-designated heritage assets based on data from the DHER and THER (Sheet R)

Figure 50

This material is for client report only © Wessex Archaeology.  
 No unauthorised reproduction.  
 Contains Ordnance Survey data © Crown copyright  
 and database right 2023.  
 Contains HER data © Tees Archaeology  
 Contains HER data © Durham County Council

Date:	26/01/2024
Revision Number:	0
Scale:	1:5,000
Illustrator:	o.dindol
Path:	

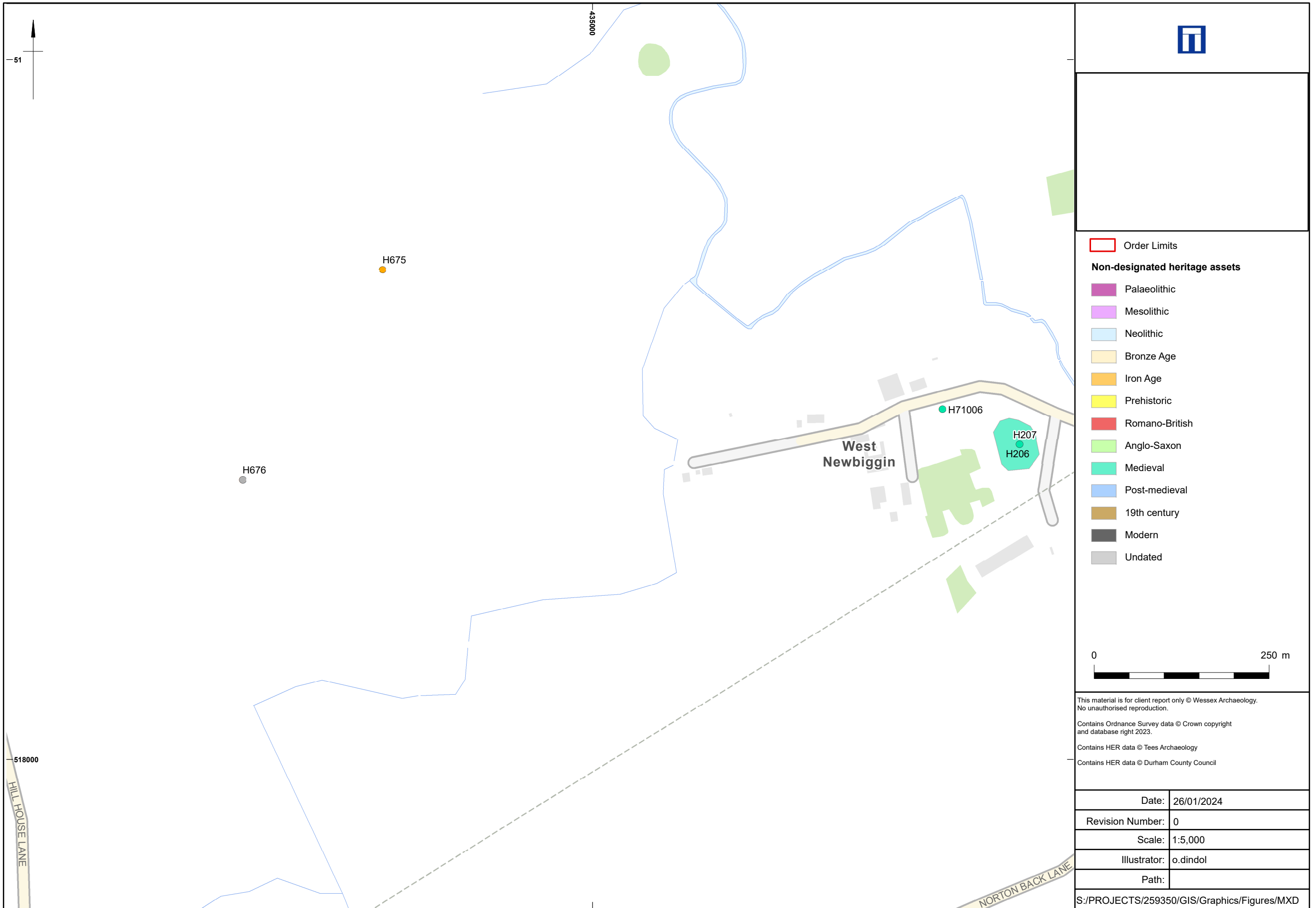
S:/PROJECTS/259350/GIS/Graphics/Figures/MXD



Site, location and non-designated heritage assets based on data from the DHER and THER (Sheet S)

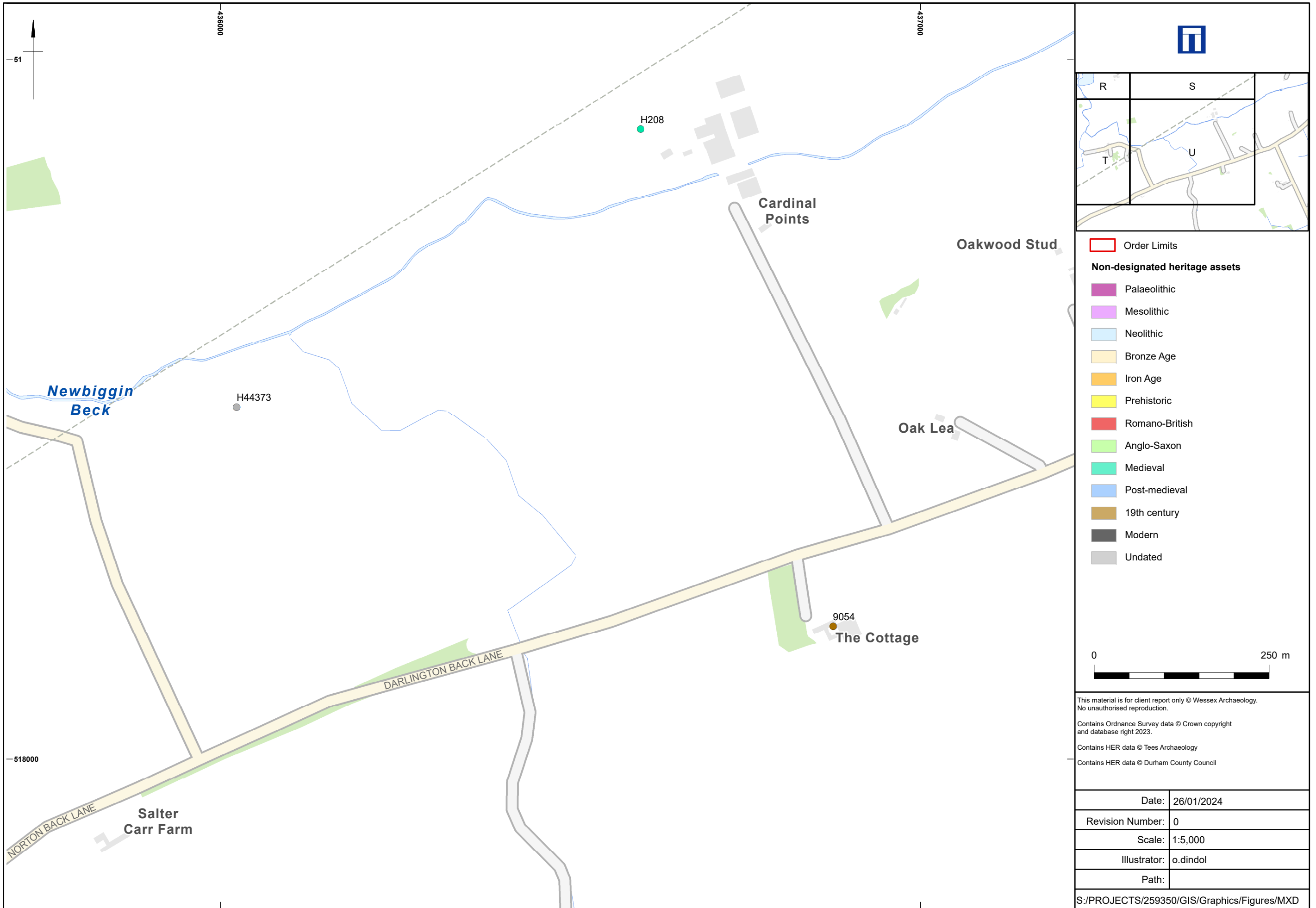
Figure 51





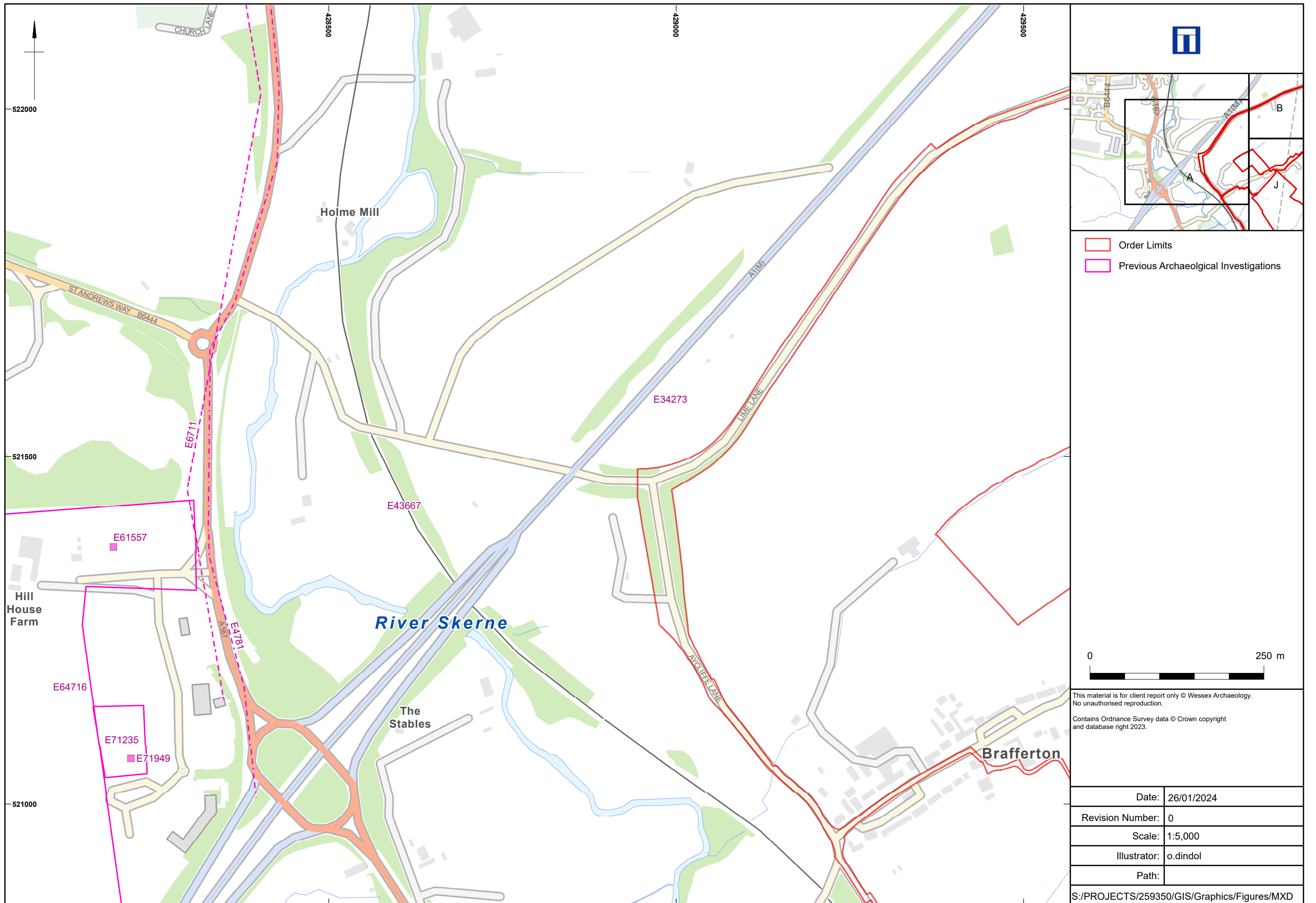
Site, location and non-designated heritage assets based on data from the DHER and THER (Sheet T)

Figure 52



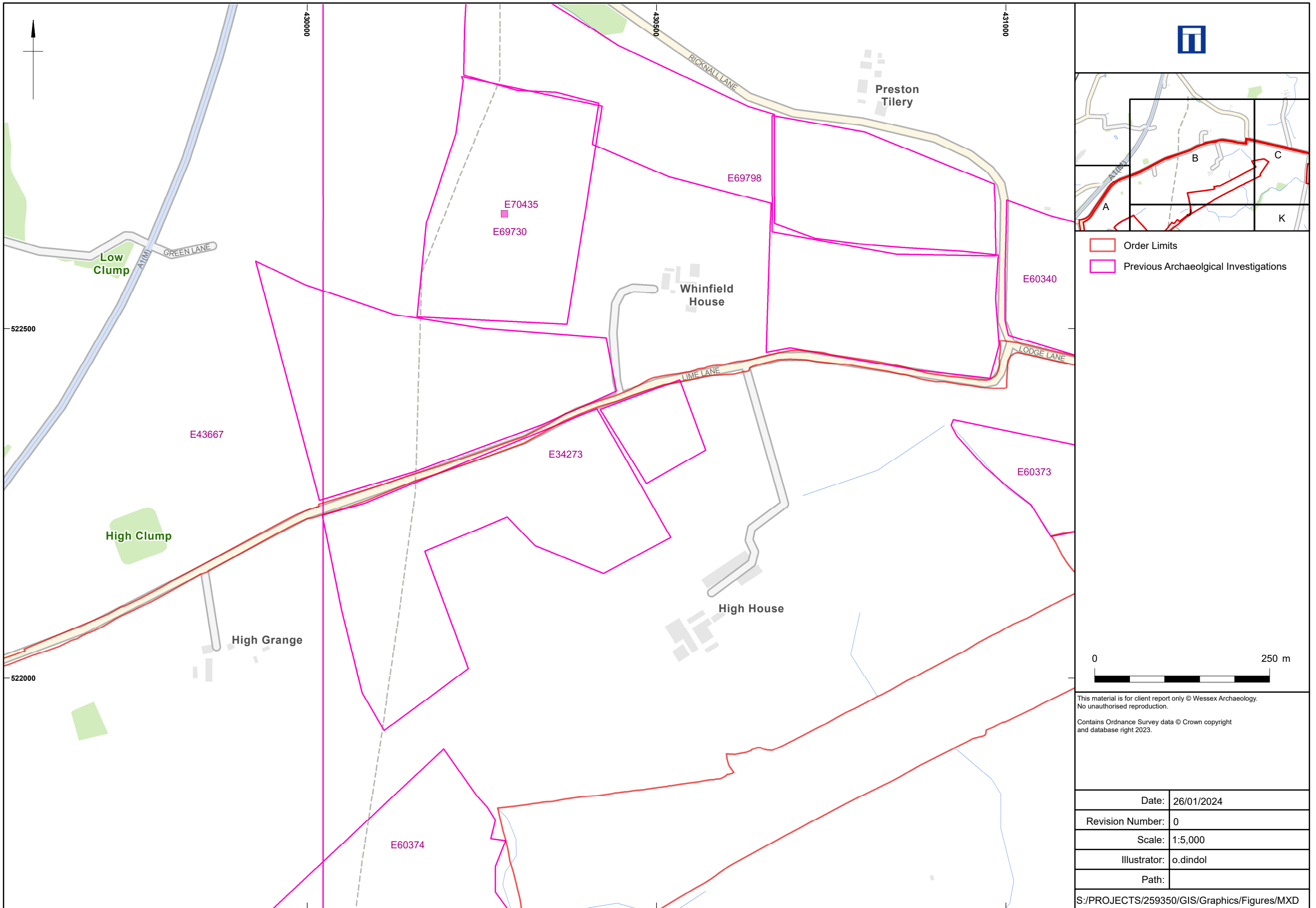
Site, location and non-designated heritage assets based on data from the DHER and THER (Sheet U)

Figure 53



Site, location and previous archaeological investigations based on data from the DHER and THER (Sheet A)

Figure 54



- Order Limits
- Previous Archaeological Investigations



This material is for client report only © Wessex Archaeology.  
 No unauthorised reproduction.  
 Contains Ordnance Survey data © Crown copyright  
 and database right 2023.

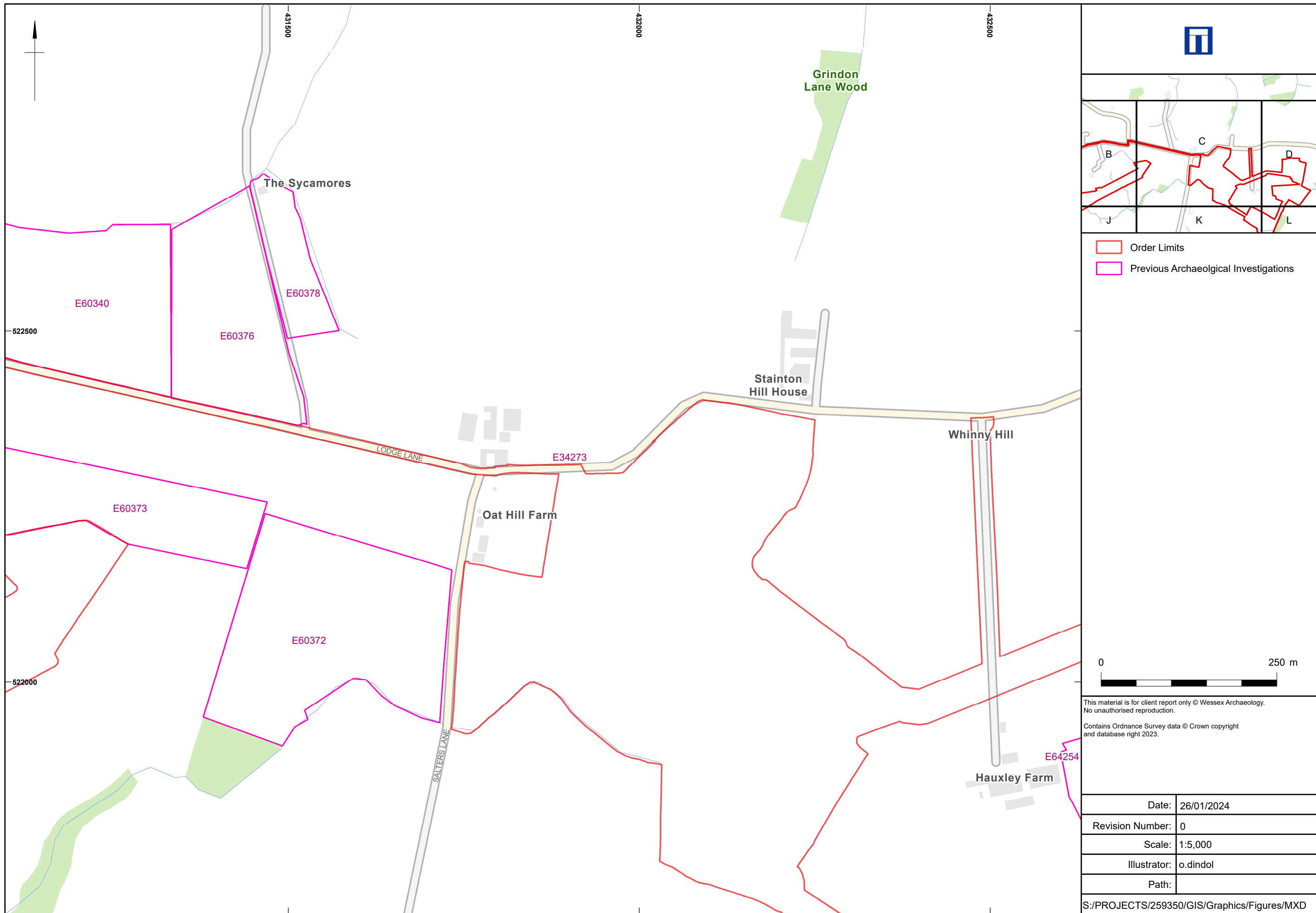
Date:	26/01/2024
Revision Number:	0
Scale:	1:5,000
Illustrator:	o.dindol
Path:	

S:/PROJECTS/259350/GIS/Graphics/Figures/MXD

Site, location and previous archaeological investigations based on data from the DHER and THER (Sheet B)

Figure 55





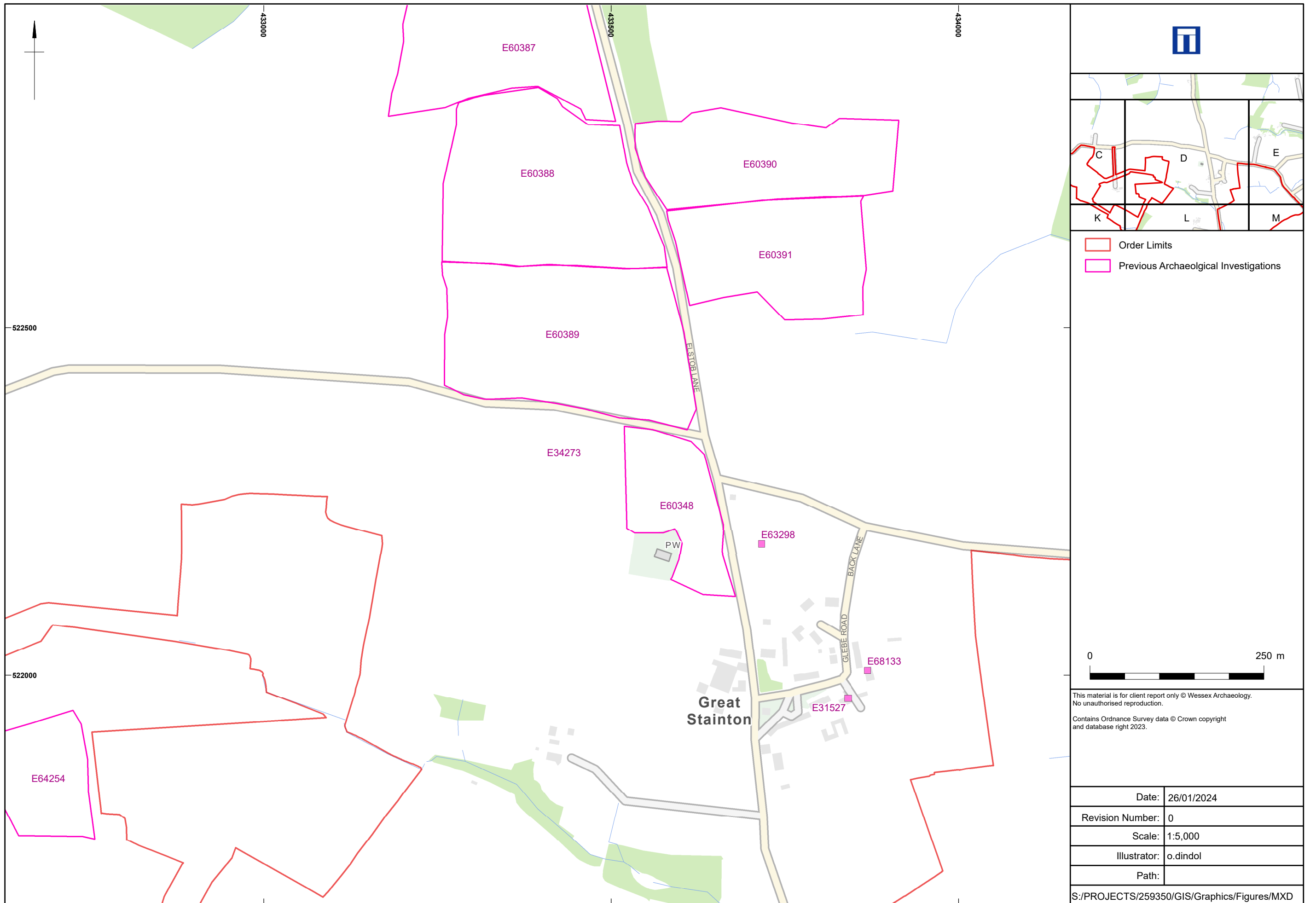
This material is for client report only © Wessex Archaeology.  
 No unauthorised reproduction.  
 Contains Ordnance Survey data © Crown copyright  
 and database right 2023.

Date:	26/01/2024
Revision Number:	0
Scale:	1:5,000
Illustrator:	o.dindol
Path:	

S:/PROJECTS/259350/GIS/Graphics/Figures/MXD

Site, location and previous archaeological investigations based on data from the DHER and THER (Sheet C)

Figure 56



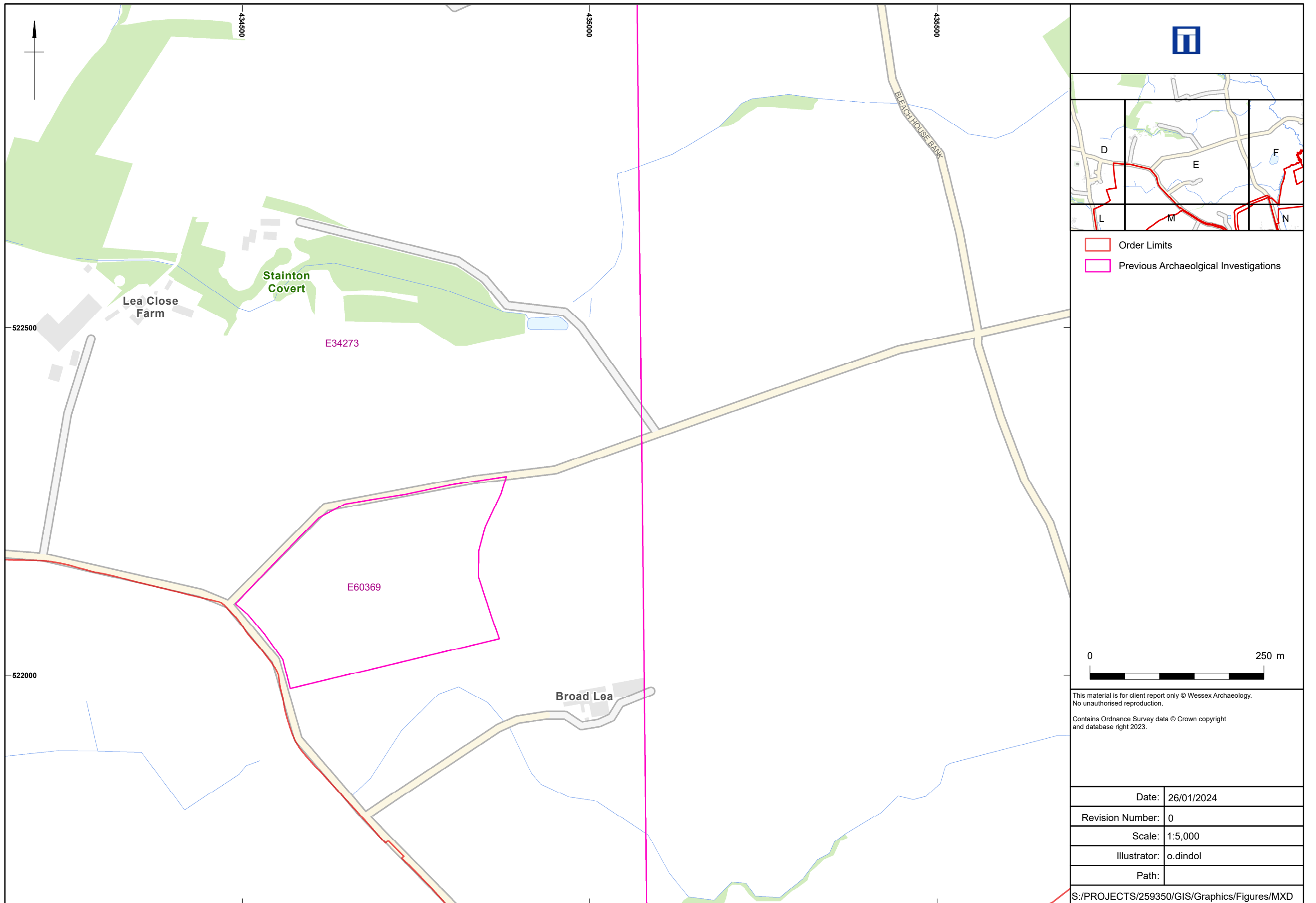
This material is for client report only © Wessex Archaeology.  
 No unauthorised reproduction.  
 Contains Ordnance Survey data © Crown copyright  
 and database right 2023.

Date:	26/01/2024
Revision Number:	0
Scale:	1:5,000
Illustrator:	o.dindol
Path:	

S:/PROJECTS/259350/GIS/Graphics/Figures/MXD

Site, location and previous archaeological investigations based on data from the DHER and THER (Sheet D)

Figure 57



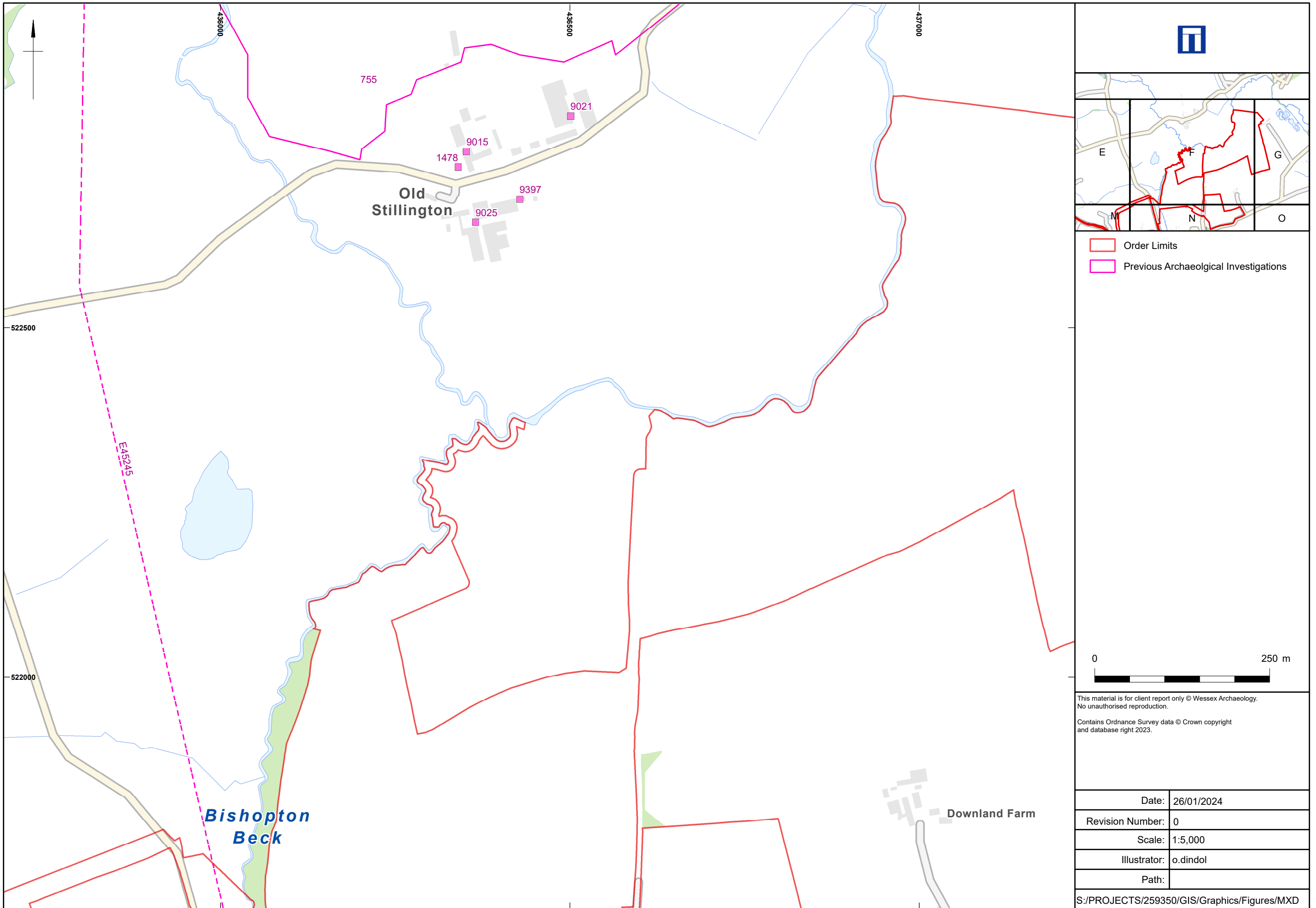
This material is for client report only © Wessex Archaeology.  
 No unauthorised reproduction.  
 Contains Ordnance Survey data © Crown copyright  
 and database right 2023.

Date:	26/01/2024
Revision Number:	0
Scale:	1:5,000
Illustrator:	o.dindol
Path:	

S:/PROJECTS/259350/GIS/Graphics/Figures/MXD

Site, location and previous archaeological investigations based on data from the DHER and THER (Sheet E)

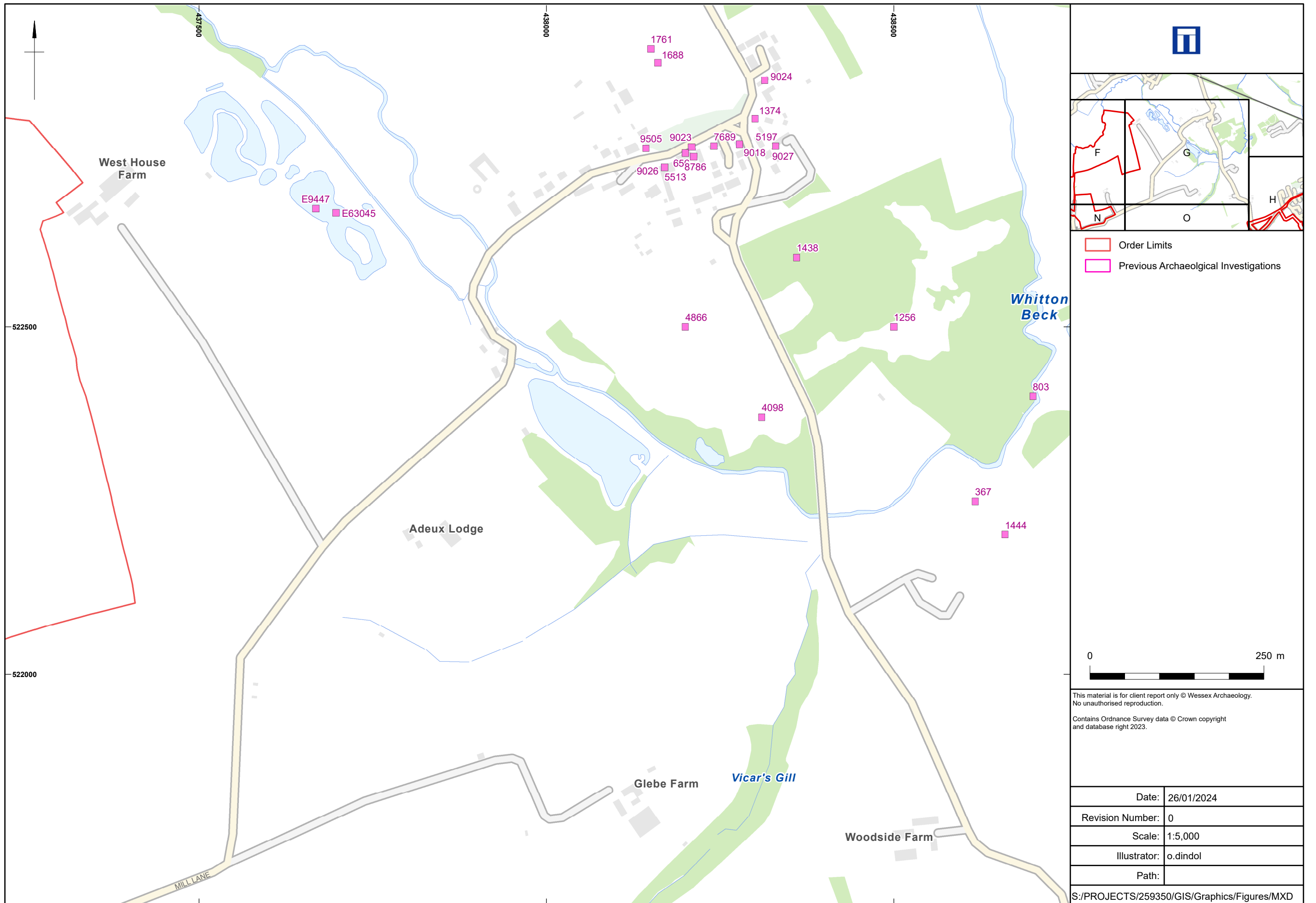
Figure 58



Site, location and previous archaeological investigations based on data from the DHER and THER (Sheet F)

Figure 59





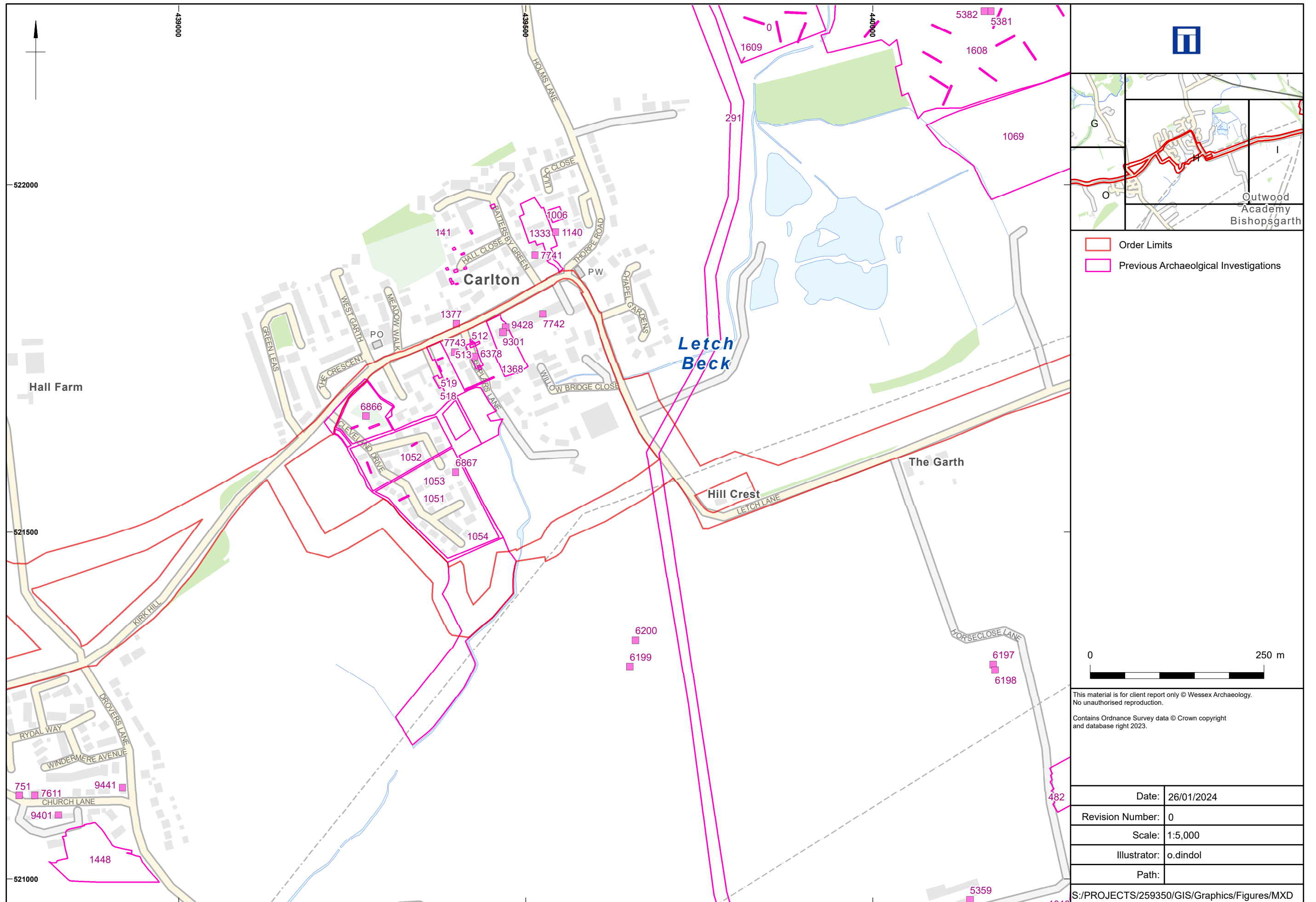
This material is for client report only © Wessex Archaeology.  
 No unauthorised reproduction.  
 Contains Ordnance Survey data © Crown copyright  
 and database right 2023.

Date:	26/01/2024
Revision Number:	0
Scale:	1:5,000
Illustrator:	o.dindol
Path:	

S:/PROJECTS/259350/GIS/Graphics/Figures/MXD

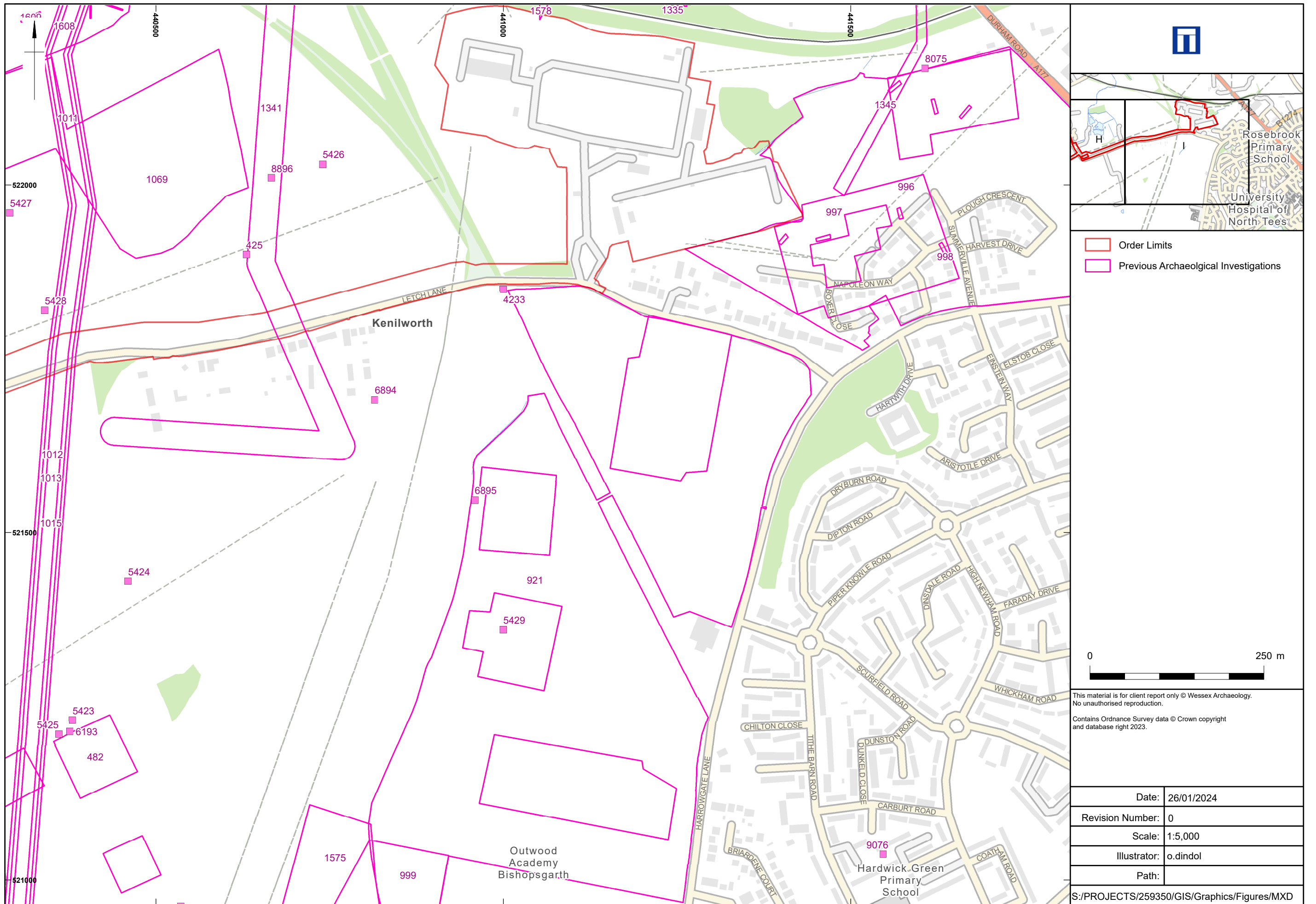
Site, location and previous archaeological investigations based on data from the DHER and THER (Sheet G)

Figure 60



Site, location and previous archaeological investigations based on data from the DHER and THER (Sheet H)

Figure 61



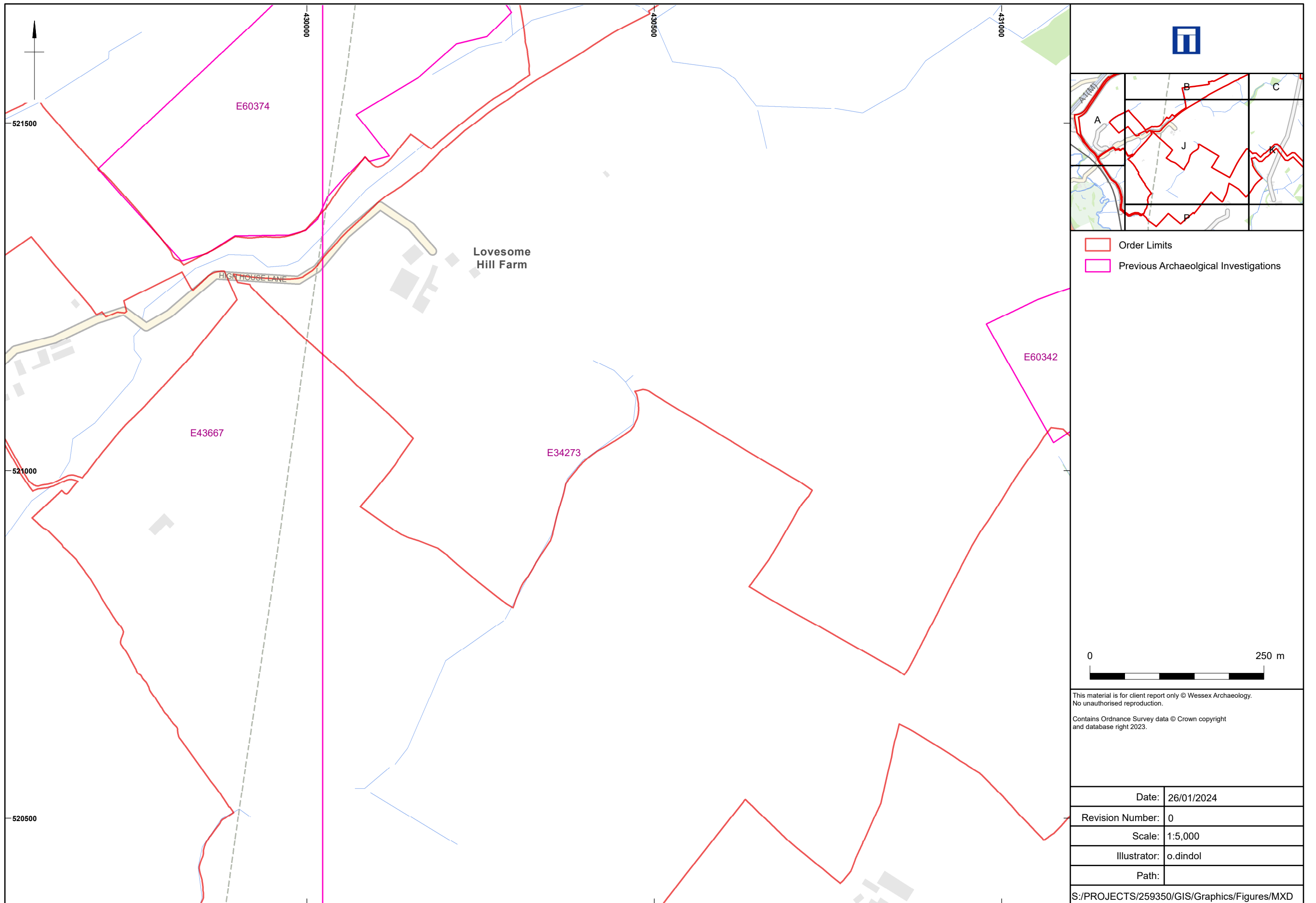
This material is for client report only © Wessex Archaeology.  
No unauthorised reproduction.  
Contains Ordnance Survey data © Crown copyright  
and database right 2023.

Date:	26/01/2024
Revision Number:	0
Scale:	1:5,000
Illustrator:	o.dindol
Path:	

S:/PROJECTS/259350/GIS/Graphics/Figures/MXD

Site, location and previous archaeological investigations based on data from the DHER and THER (Sheet I)

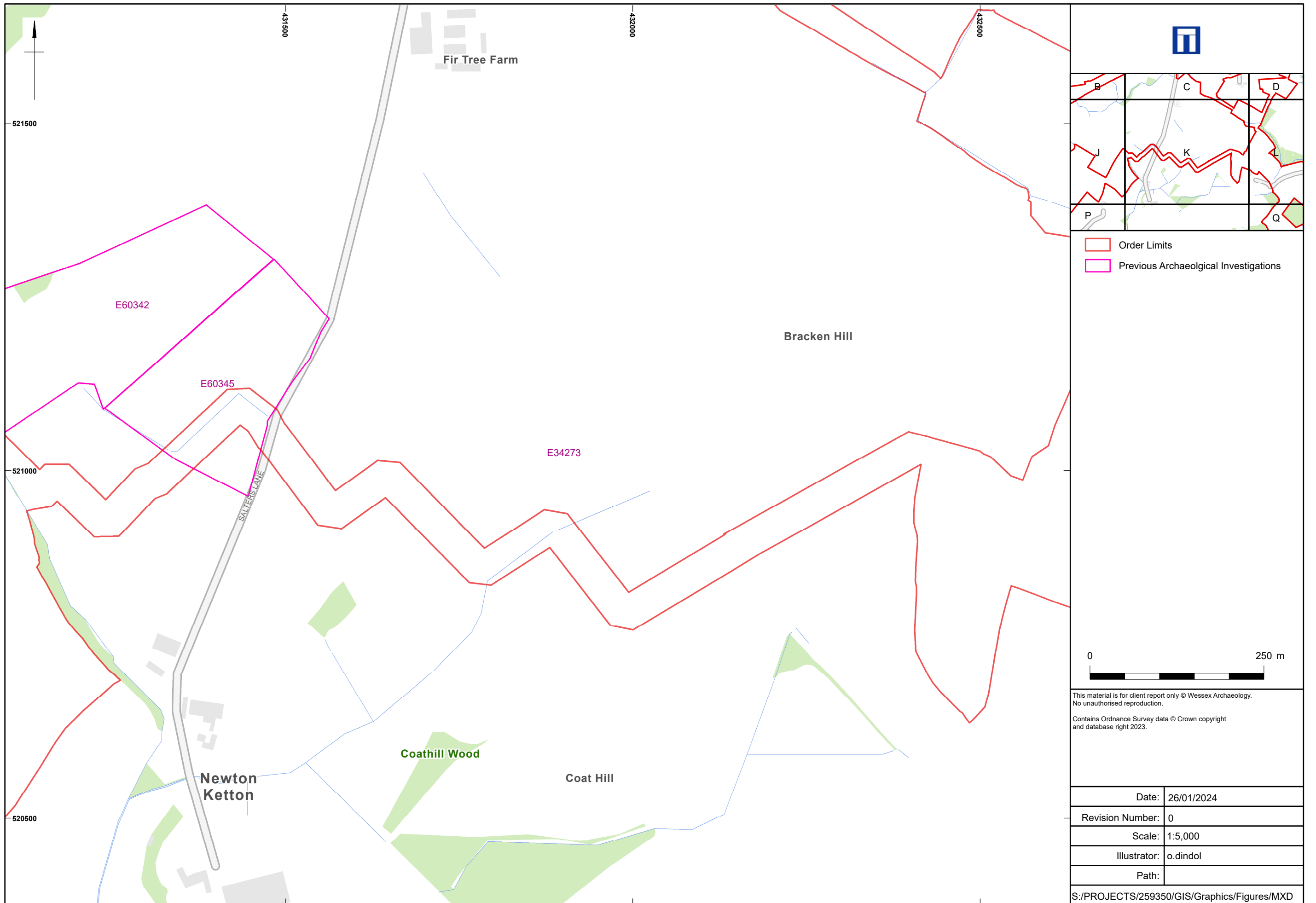
Figure 62



Site, location and previous archaeological investigations based on data from the DHER and THER (Sheet J)

Figure 63





This material is for client report only © Wessex Archaeology.  
No unauthorised reproduction.

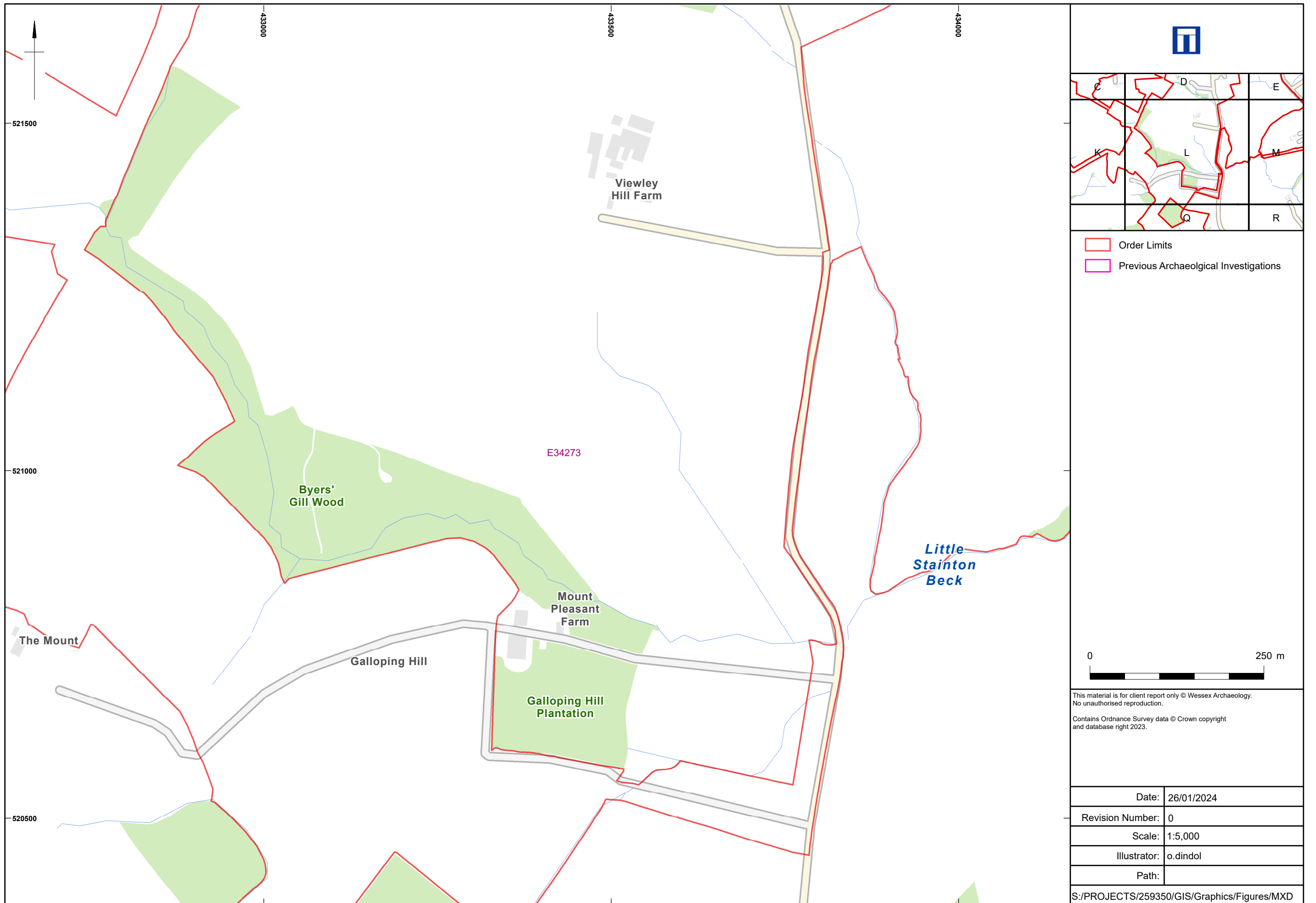
Contains Ordnance Survey data © Crown copyright  
and database right 2023.

Date:	26/01/2024
Revision Number:	0
Scale:	1:5,000
Illustrator:	o.dindol
Path:	

S:/PROJECTS/259350/GIS/Graphics/Figures/MXD

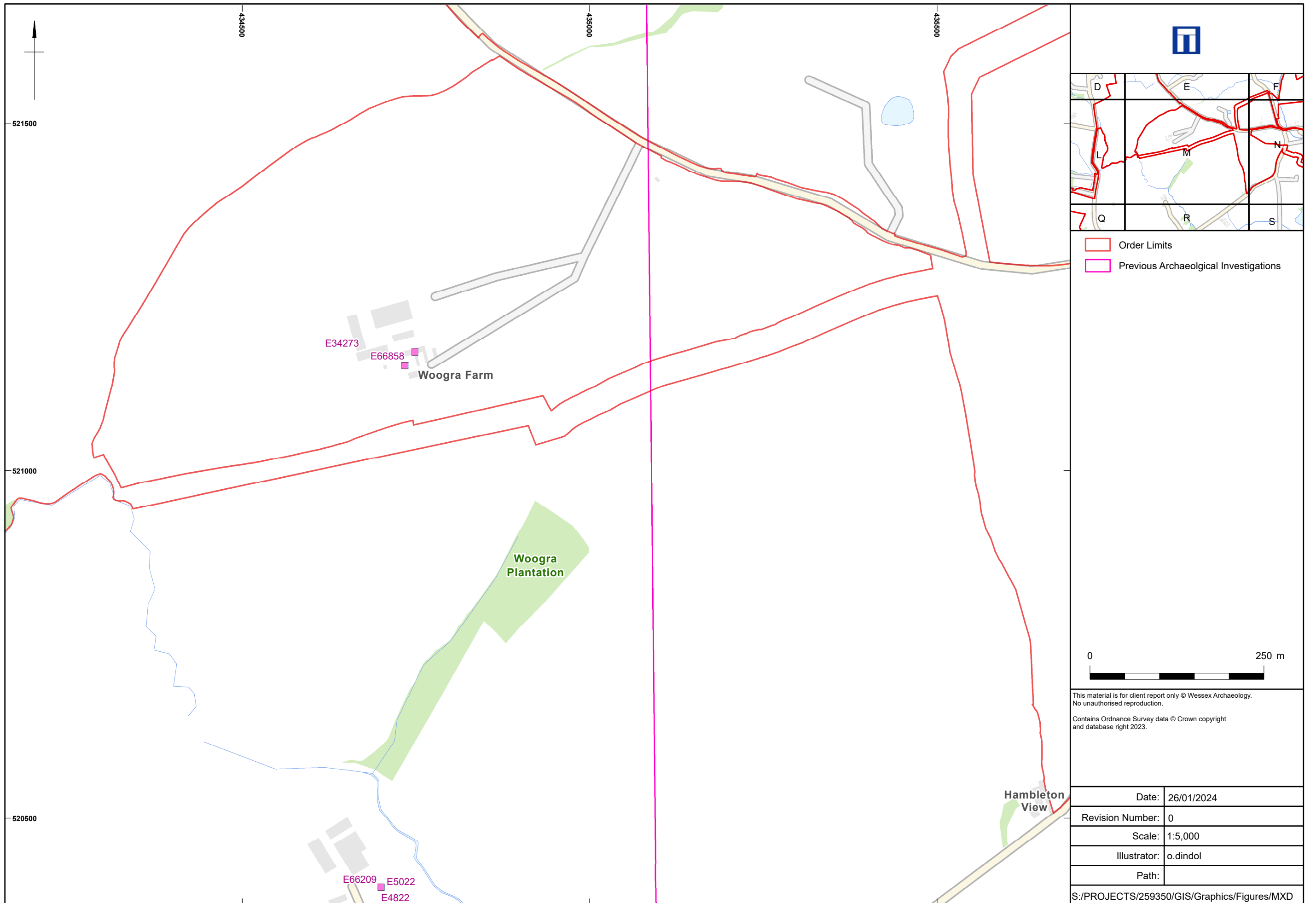
Site, location and previous archaeological investigations based on data from the DHER and THER (Sheet K)

Figure 64



Site, location and previous archaeological investigations based on data from the DHER and THER (Sheet L)

Figure 65



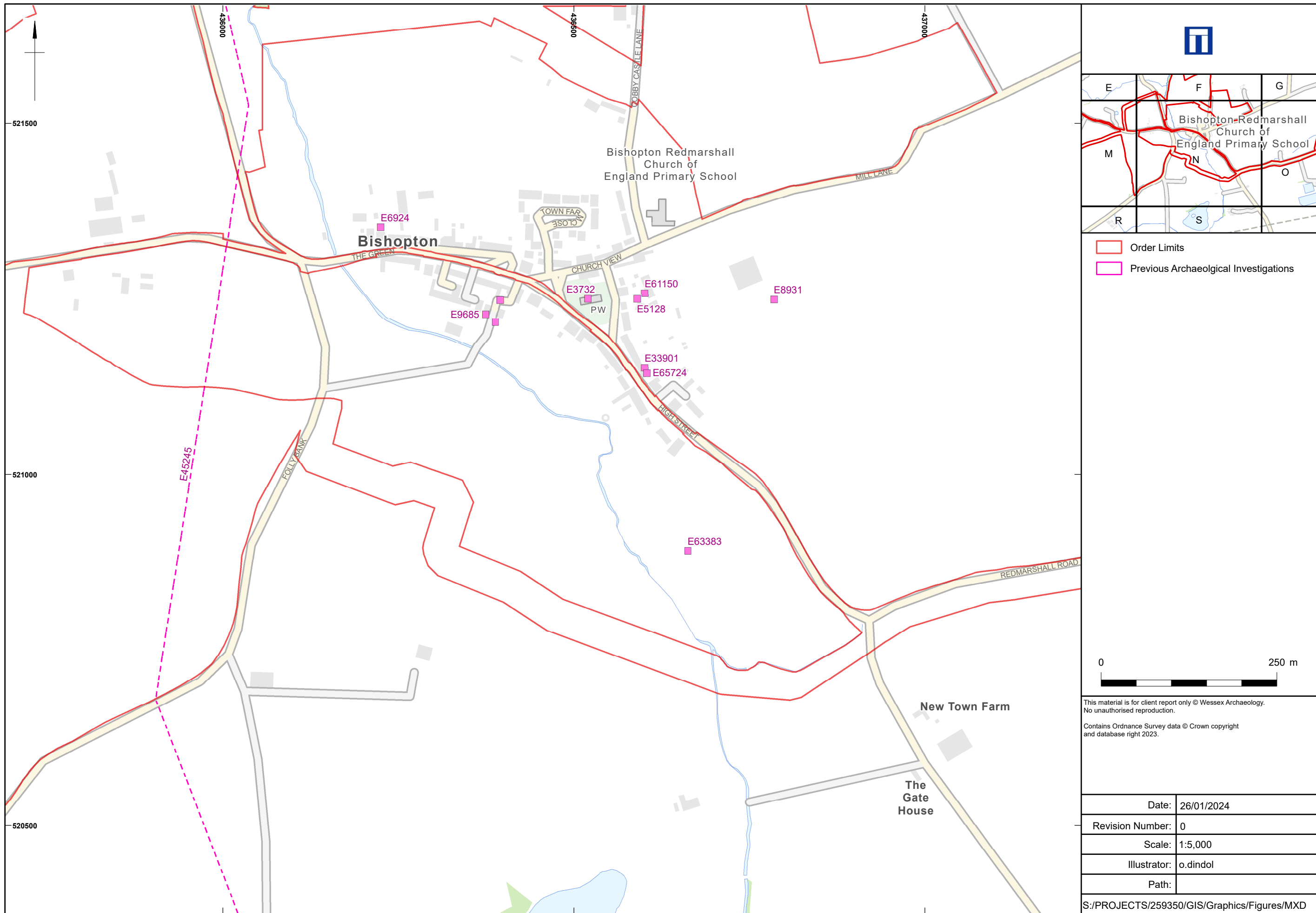
This material is for client report only © Wessex Archaeology.  
 No unauthorised reproduction.  
 Contains Ordnance Survey data © Crown copyright  
 and database right 2023.

Date:	26/01/2024
Revision Number:	0
Scale:	1:5,000
Illustrator:	o.dindol
Path:	

S:/PROJECTS/259350/GIS/Graphics/Figures/MXD

Site, location and previous archaeological investigations based on data from the DHER and THER (Sheet M)

Figure 66



This material is for client report only © Wessex Archaeology.  
 No unauthorised reproduction.  
 Contains Ordnance Survey data © Crown copyright  
 and database right 2023.

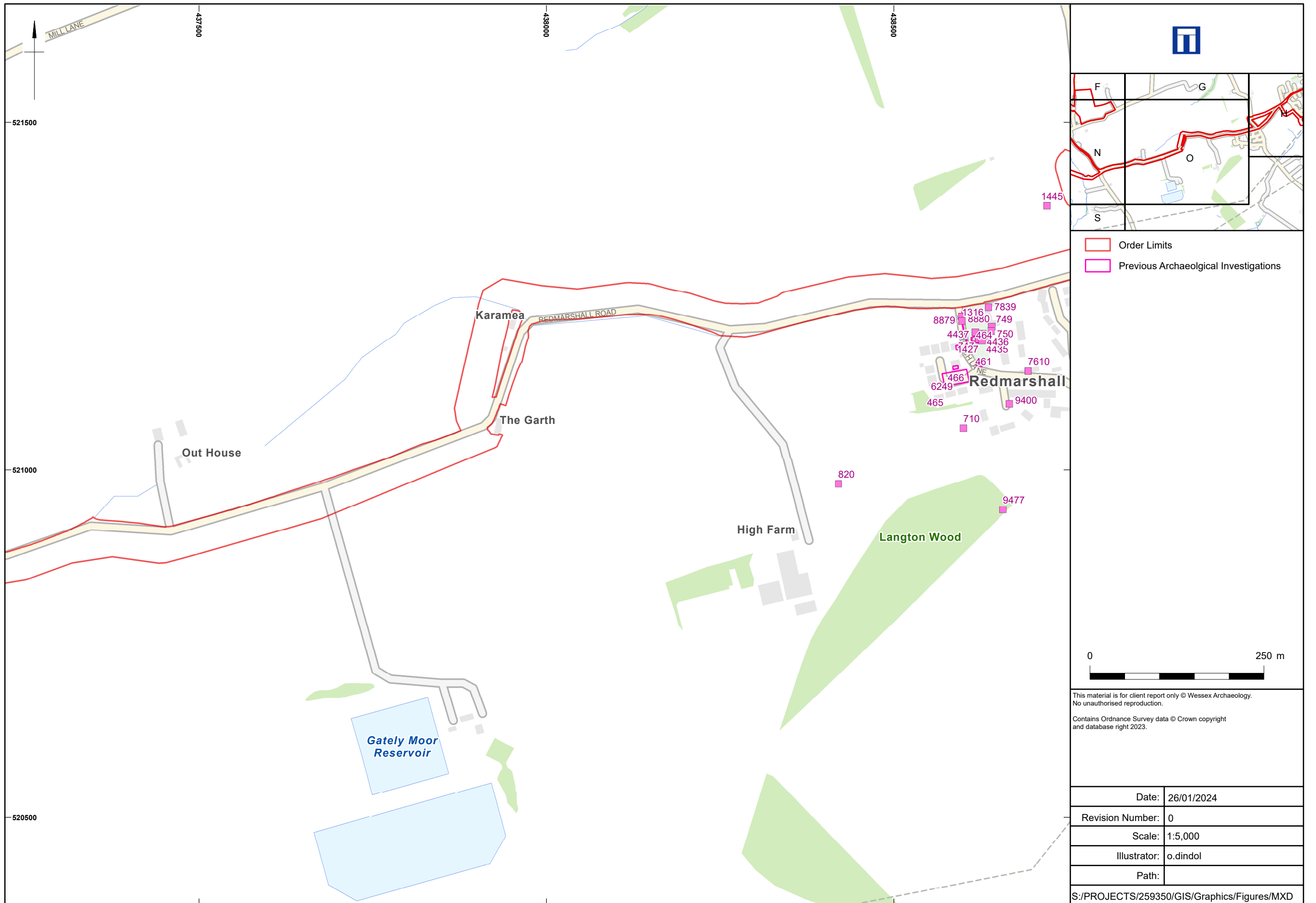
Date:	26/01/2024
Revision Number:	0
Scale:	1:5,000
Illustrator:	o.dindol
Path:	

S:/PROJECTS/259350/GIS/Graphics/Figures/MXD

Site, location and previous archaeological investigations based on data from the DHER and THER (Sheet N)

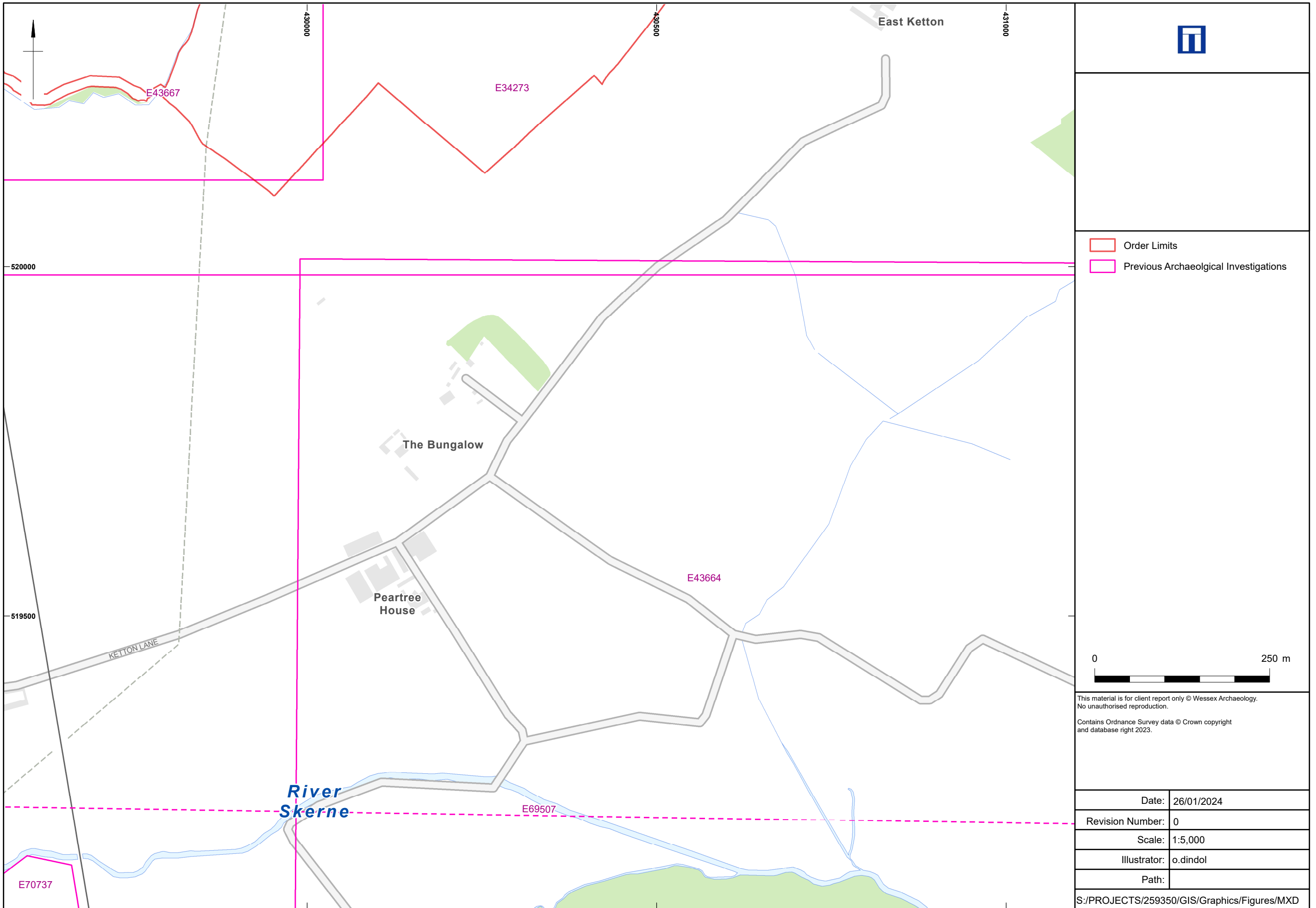
Figure 67





Site, location and previous archaeological investigations based on data from the DHER and THER (Sheet O)

Figure 68



- Order Limits
- Previous Archaeological Investigations



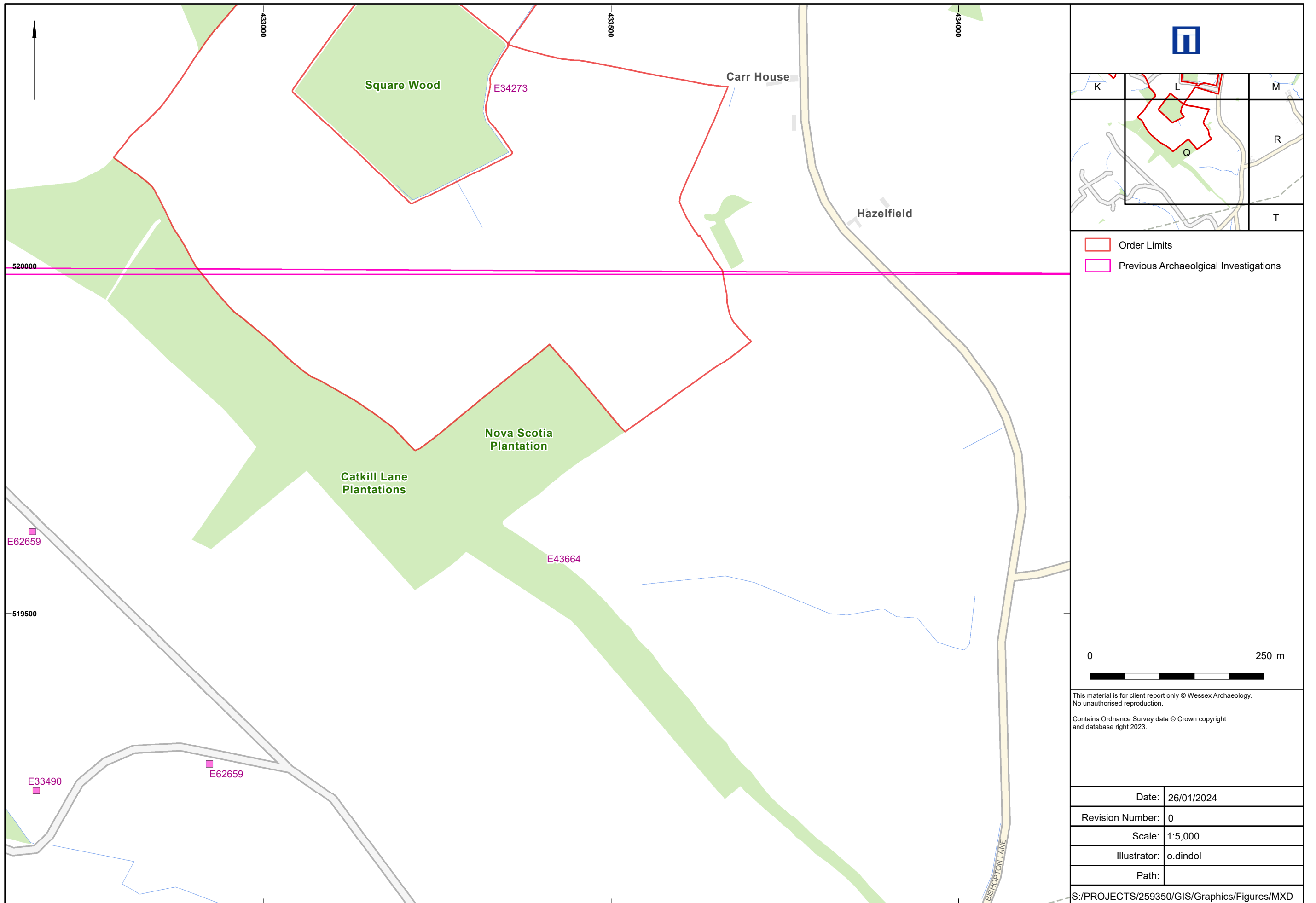
This material is for client report only © Wessex Archaeology.  
No unauthorised reproduction.  
Contains Ordnance Survey data © Crown copyright  
and database right 2023.

Date:	26/01/2024
Revision Number:	0
Scale:	1:5,000
Illustrator:	o.dindol
Path:	

S:/PROJECTS/259350/GIS/Graphics/Figures/MXD

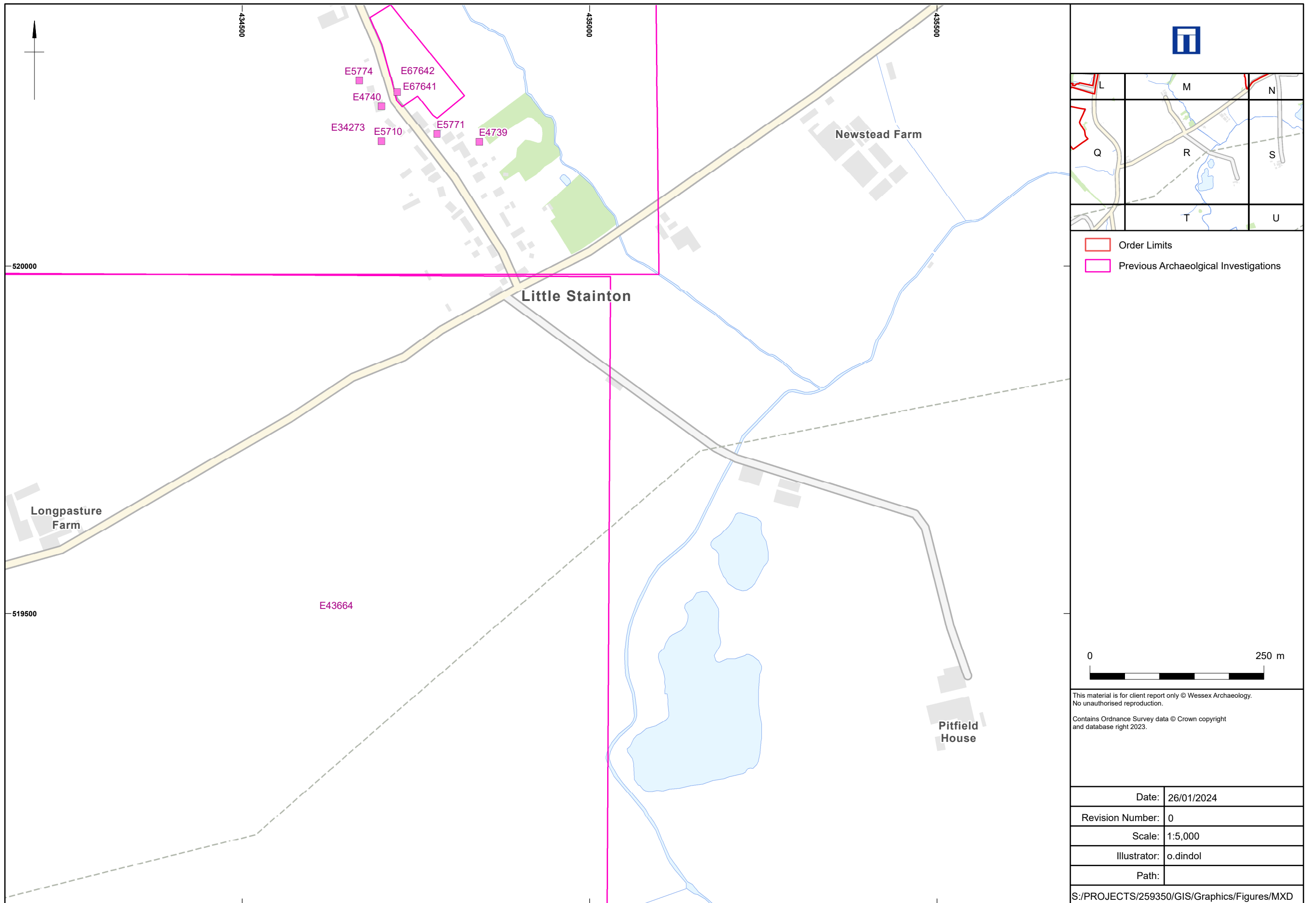
Site, location and previous archaeological investigations based on data from the DHER and THER (Sheet P)

Figure 69



Site, location and previous archaeological investigations based on data from the DHER and THER (Sheet Q)

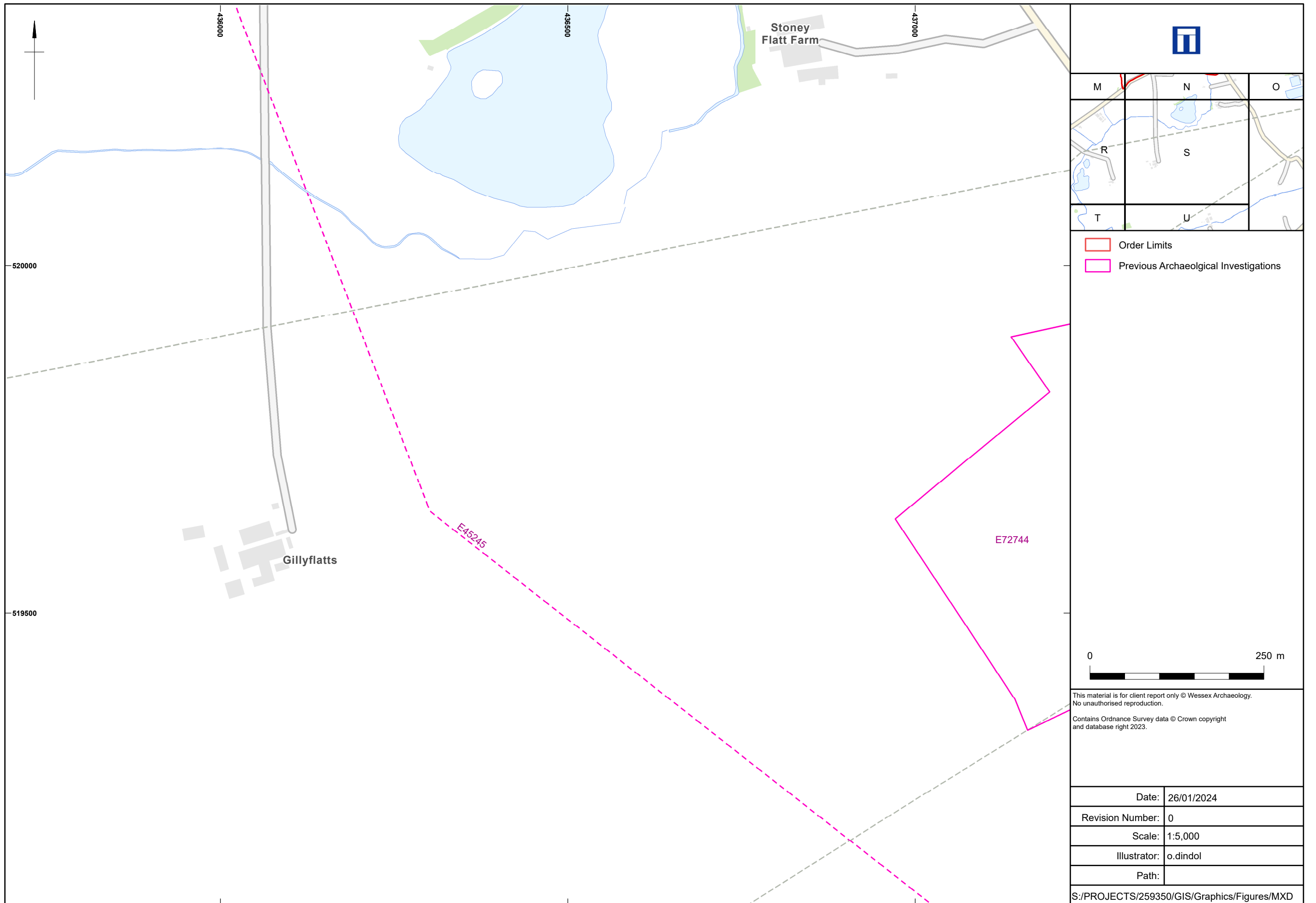
Figure 70



Site, location and previous archaeological investigations based on data from the DHER and THER (Sheet R)

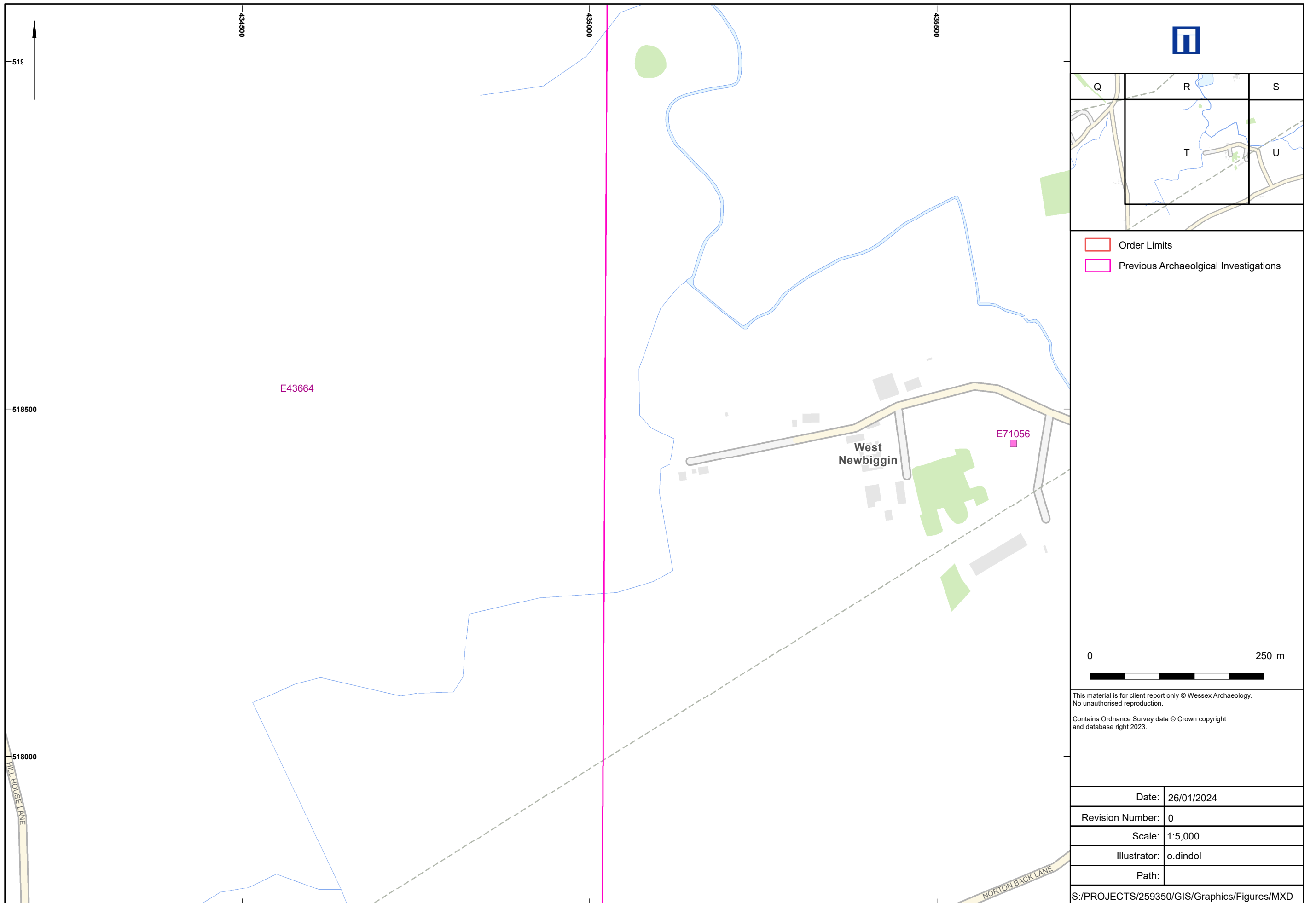
Figure 71





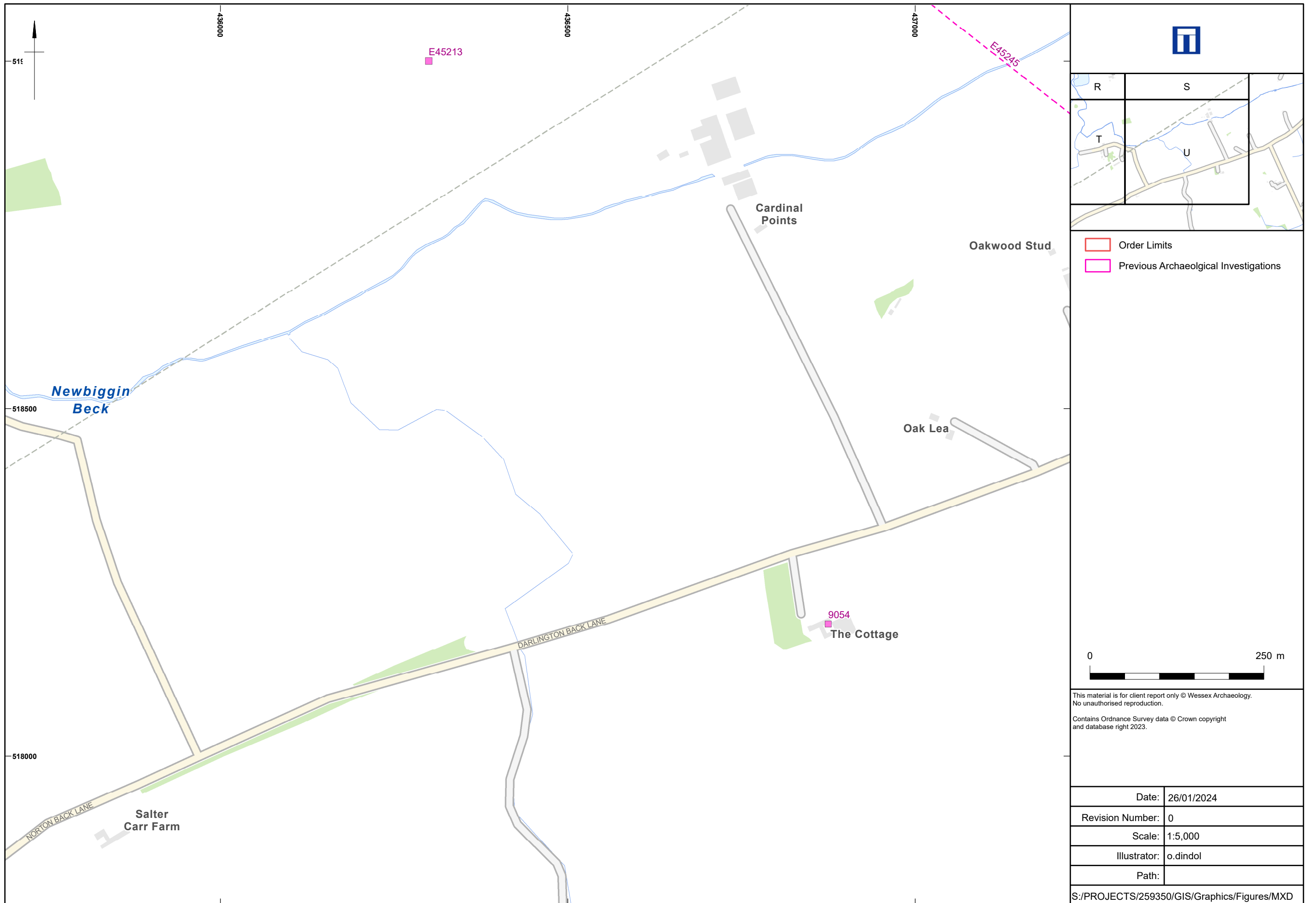
Site, location and previous archaeological investigations based on data from the DHER and THER (Sheet S)

Figure 72



Site, location and previous archaeological investigations based on data from the DHER and THER (Sheet T)

Figure 73



Site, location and previous archaeological investigations based on data from the DHER and THER (Sheet U)

Figure 74